

Fresno Irrigation District

# Engineer's Report for Proposition 218 Procedures for Benefit Assessments

Fresno, California  
January 6, 2023

Prepared for:  
Fresno Irrigation District  
Fresno, California

Prepared by:  
Provost & Pritchard Consulting Group  
455 W. Fir Ave., Clovis, CA 93611

**COPYRIGHT 2023 by PROVOST & PRITCHARD CONSULTING GROUP  
ALL RIGHTS RESERVED**

Provost & Pritchard Consulting Group expressly reserves its common law copyright and other applicable property rights to this document. This document is not to be reproduced, changed, or copied in any form or manner whatsoever, nor are they to be assigned to a third party without first obtaining the written permission and consent of Provost & Pritchard Consulting Group. In the event of unauthorized reuse of the information contained herein by a third party, the third party shall hold the firm of Provost & Pritchard Consulting Group harmless, and shall bear the cost of Provost & Pritchard Consulting Group's legal fees associated with defending and enforcing these rights.

**Report Prepared for:**

**Fresno Irrigation District**

2907 S. Maple Ave.  
Fresno, CA 93725-2218

**Report Prepared by:**

**Provost & Pritchard Consulting Group**



Date  
Signed 1/6/2023

# Table of Contents

EXECUTIVE SUMMARY.....	1
1 PURPOSE OF THE REPORT.....	1-1
1.1 General.....	1-1
1.2 Proposition 218 Requirements.....	1-1
1.3 Revenue Objectives.....	1-2
2 DISTRICT BACKGROUND INFORMATION.....	2-3
2.1 General.....	2-3
2.2 Location.....	2-3
2.3 History.....	2-3
2.4 Water Supply.....	2-3
2.5 Existing Facilities.....	2-5
2.6 District Charges and Assessments.....	2-6
3 DISTRICT OPERATIONS AND RATE INFORMATION.....	3-1
3.1 District Operations.....	3-1
3.1.1 Historical District Revenues.....	3-1
3.1.2 Historical District Costs.....	3-1
3.1.3 Current Budget - FY2023.....	3-3
3.2 DISTRICT RATE INFORMATION.....	3-5
3.2.1 Descriptions of Existing Assessment Rates.....	3-5
4 SUPPLEMENTAL ASSESSMENT PROPOSAL.....	4-1
4.1 General.....	4-1
4.2 Rates to be Evaluated.....	4-1
4.3 Revenue Requirements.....	4-3
4.3.1 Surface Water Infrastructure Projects.....	4-3
4.3.2 Groundwater Sustainability Projects.....	4-4
4.3.3 Legal and Water Rights Defense.....	4-4
5 BENEFIT DETERMINATION.....	5-1
5.1 General.....	5-1
5.2 Determination of Benefits.....	5-1
5.2.1 Water Entitlement.....	5-1

5.2.2	District Benefit .....	5-2
5.2.3	District Facilities.....	5-2
5.2.4	Distribution System Operations, Maintenance, and Administration .....	5-3
5.3	Rate Proportionality.....	5-4
6	IMPLEMENTATION PROCEDURES .....	6-1
6.1	Procedural Basis .....	6-1
6.2	District Revenue Stream .....	6-1
6.3	Calculation of Charges .....	6-1

## List of Figures

Figure 2-1.	District Location Map.....	2-4
Figure 2-2.	Kings River Service Area.....	2-7
Figure 2-3.	District Conveyance Facilities.....	2-8
Figure 4-1.	Map of FID Rate Classifications .....	4-2

## List of Tables

Table 3-1.	Statement of Income (Loss) 2017-2022 (1,000's).....	3-3
Table 3-2.	Fiscal Year 2023 Summary Budget (1,000's).....	3-4
Table 3-3.	Rate Classification and Value of Service.....	3-5
Table 3-4.	Summary of 2023 District Assessments and Charges .....	3-7
Table 4-1.	Rate Classifications Proposed for Increased Assessments .....	4-1
Table 4-2.	Projected Surface Water Infrastructure Project Costs per Year (1,000's) .....	4-3
Table 4-3.	Projected Groundwater Sustainability Project Costs per Year (1,000's).....	4-4
Table 4-4.	Projected Legal and Water Rights Defense Costs per Year (1,000's).....	4-4
Table 5-1.	Proportionality Between Rate Classifications .....	5-4
Table 6-1.	Proposed Supplemental Assessment and Per Acre Basis (2024-2028) .....	6-2
Table 6-2.	Proposed Total Assessments on Per Acre Basis (2023-2028).....	6-2

## Appendix

List of Affected Parcels

# Abbreviations

AF.....	acre-feet
Biola CSD.....	Biola Community Services District
Board.....	Board of Directors
BOE.....	Board of Equalization
cfs .....	cubic-feet-per-second
CVP.....	Central Valley Project
District.....	Fresno Irrigation District
FID.....	Fresno Irrigation District
FKC .....	Friant-Kern Canal
Freewater District .....	Freewater County Water District
G&A .....	General and Administrative
GSA .....	Groundwater Sustainability Agency
GSP.....	Groundwater Sustainability Plan
KRWA.....	Kings River Water Association
Malaga CWD .....	Malaga County Water District
O&M.....	Operations and Maintenance
Pinedale CWD.....	Pinedale County Water District
SGMA.....	Sustainable Groundwater Management Act of 2014
USBR.....	United States Bureau of Reclamation

## EXECUTIVE SUMMARY

The Fresno Irrigation District's (FID or District) Board of Directors (Board) has proposed a supplemental assessment to generate additional revenue above the amounts that were approved in 2017. This is a summary of issues discussed in greater detail within the Engineer's Report prepared for the District. The supplemental assessment proposal process is being conducted in accordance with provisions of Article XIII D of the California Constitution and Section 53750 through 53753.5 of the State's Government Code. These constitutional and statutory provisions implement Proposition 218, which established a number of mandatory procedures that local agencies must follow for the levy of special benefit assessments, as well as other assessments and charges to lands.

Based on the District's needs, the Board is proposing to levy a supplemental assessment to fund groundwater sustainability projects associated with the Sustainable Groundwater Management Act of 2014, surface water infrastructure projects, and legal and water rights defense. The total amount proposed to be assessed to FID's current landowners is an additional \$8.2 million in 2024, increased annually to a maximum of \$17.3 million in 2028. These amounts are to be used to partially fund that portion of the District's budget currently funded by annual sales of water both inside and outside the District. FID's Board desires to reduce the amount of water marketed outside of the District to fund these District costs.

Under the Proposition 218 process, once the Board determined how much additional revenue would be required to maintain District services over and above existing assessments and charges, it was necessary to evaluate whether the costs were in line with the benefits provided and to allocate the cost to affected FID lands. These are lands that derive a direct benefit from the on-going operation and maintenance of the canal and pipeline systems that serve and deliver water. The Engineer's Report discusses benefits of the District organization and its water entitlements and contracts, as well as services provided by FID. It has been determined that these full benefits apply to lands located within the rate classifications identified as Water Service, Underground Water Service, Pump from Ditch, Lift Pump by District, and Freewater District. The remaining rate classifications, representing about 2.5 percent of the District lands and 0.7 percent of the District collections, were not included in the proposed supplemental assessment process, but are identified within the Report.

The cities of Clovis, Fresno and Kerman, the Biola Community Services District and the Bakman Water Company make payments to the District under a Cooperative Agreement in-lieu of property assessments. Under the Cooperative Agreement, these entities pay the Water Service rate for areas served by them within the District. Therefore, charges paid by these entities under the Cooperative Agreements are directly tied to the Water Service and Underground Water Service rates and would be increased in like amount with other landowners in the District should the supplemental assessment be approved. Similar contracts are currently being discussed with the Pinedale County Water District, the Malaga County Water District, and County of Fresno.

Since FID operates as a conjunctive use district (with surface water deliveries and groundwater recharge directly connected to groundwater levels), lands within the District identified to benefit from the District's operations were determined to benefit equally from FID's water supply, operations, and maintenance. As a result, costs related to the proposed supplemental assessment are allocated proportionately to lands located within the identified rate classifications to keep the relative values

between rate classifications the same. The proposed supplemental assessment charge per acre averages \$33.60 per acre in 2024 (ranging from \$25.42-\$59.70) and increases annually to an average of \$71.21 per acre in 2028 (ranging from \$54.09-\$88.37). After 2028, the supplemental assessments would not exceed the 2028 level (indexed for inflation) unless another increase is approved by property owners. The Board of Directors would retain the ability to set rates below the maximum supplemental assessment level should they find collection of the full assessments to be unwarranted.

A public hearing will be held by the District to consider and address comments and questions from District landowners. Procedures whereby landowners may participate in the hearing, as well as the mandatory procedures by which all landowners affected by the supplemental assessment are entitled to vote upon its imposition, have been put into place by the Board of Directors following acceptance of this Engineer's Report.

# 1 PURPOSE OF THE REPORT

## 1.1 General

This report is prepared in accordance with California State law to describe an equitable distribution of the benefit assessments in accordance with the proportionate special benefits to be derived by each parcel upon which such assessments will be levied. The operations of the Fresno Irrigation District (FID or District) have been funded principally by benefit assessments. Currently, the existing assessments are not adequate to fully fund the District's operations, so the District has been dependent on water sales to meet budget. Additional revenues are necessary to sufficiently fund the District's operations to maintain existing water rights and benefits and convey water to its water users on a long-term basis.

## 1.2 Proposition 218 Requirements

In November 1996, the California voters approved Proposition 218, the "Right to Vote on Taxes Act", which added Article XIII D to the California Constitution. Proposition 218 imposes certain requirements relative to the imposition of assessments, fees and charges by local agencies such as the District. Proposition 218 applies to benefit assessments levied by the District to the extent no exemption is available under Proposition 218. If no such exemption is available, those levies are classified as assessments under Proposition 218 and are subject to the provision of Section 4 thereof. The District has concluded that the supplemental assessments it proposes to levy in connection with increasing District revenues are not exempt from the provisions of Proposition 218.

Accordingly, the District must identify all parcels in the District that will have a "special benefit" conferred upon them for which the proposed supplemental benefit assessments will be levied. Under Proposition 218, a "special benefit" is defined as "a particular and distinct benefit over and above general benefits conferred on real property located in the district or to the public at large". Within FID, the benefits provided include, in part, protecting and maintaining water rights, the conveyance and delivery of water supplies, and the reduction of groundwater overdraft within the service area. In general, before a local agency can levy new or increased assessments subject to Section 4 of Proposition 218, the following procedures are required:

- (1) Preparation of a detailed engineer's report, prepared by a registered engineer certified by the State of California, that supports each assessment.
- (2) The record owner of each parcel identified for assessment shall be given a written notice of each assessment, including the total amount charged to all properties, charges to the owner's particular parcel, duration of the payments, reason for the assessment, and basis for the calculation.
- (3) Notice to the record owner must specify the time, date, and location of the public hearing on the assessment; the notice shall also include a ballot and describe the voting procedures and statements in support and opposition to the assessment.
- (4) A public hearing conducted, held not less than 45 days after mailing the notice, to consider protests and tabulate the ballots.



- (5) Ballots in favor of the assessment must represent a majority of the financial obligation (weighted based on financial obligation per unit acre) of the affected property to approve the assessments.

Adopted on November 2, 2010, Proposition 26 expands definition of tax to ensure that state and local governments cannot circumvent constitutional restrictions on tax increases by simply defining new or expanded taxes as fees. A “tax” means any levy, charge, or exaction of any kind imposed by a local government, unless it falls within one of seven listed exceptions included in the Proposition. If a local government-imposed fee does not fall within an exception to Prop 26’s tax definition, then it will be deemed a tax that must be approved by either a majority (general tax) or a 2/3 (special tax) vote. Section 1(e)(7), Proposition 218 Exception, provides that assessments and property-related fees imposed in accordance with the provisions of Proposition 218 are exempt, therefore the proposed process included in this report has been determined to be exempt from Proposition 26.

### 1.3 Revenue Objectives

Currently, the existing assessments are not adequate to fully fund the District’s operations. The purpose of the proposed supplemental assessment is to collect additional revenue to fund necessary groundwater sustainability projects associated with the Sustainable Groundwater Management Act of 2014 (SGMA), surface water delivery infrastructure projects, and legal and water rights defense. The first objective is to have a stabilized revenue stream sufficient to maintain the District and fund the procedures and costs associated with District acquisitions, administration, operations, and water delivery costs. Second, the structure of the revenue stream is to allow for an equitable distribution of costs across the benefited lands. This structure should achieve and maintain equality between landowners relying principally upon surface water and those who rely, in whole or in part, upon groundwater supported by District water deliveries for recharge of the groundwater. As a final objective, the revenue stream would be such that it allows for the continued maintenance or improvement of groundwater levels. The District operates on a conjunctive use basis, improving groundwater storage volume, allowing growers to later extract banked supply when the District does not have adequate surface water supplies to fully meet the needs of the water users or when District conveyance facilities are not in operation.

## 2 DISTRICT BACKGROUND INFORMATION

### 2.1 General

The District, formed in 1920, is a California Irrigation District, pursuant to the California Irrigation District Law (Division 11 of the California Water Code). The District is governed by a board of five directors. Each director represents a separate geographical division of the District and is elected to a term of four years by the qualified voters within the division. Regular board meetings are held once a month.

### 2.2 Location

The District is located in the geographic center of Fresno County and extends from the San Joaquin River in the north, south to near the City of Fowler, and roughly from the Friant-Kern Canal (FKC) on the east to about 5 miles west of the City of Kerman. A map of the District is shown in **Figure 2-1**.

The District encompasses and provides service to approximately 250,000 acres and includes the Fresno/Clovis metropolitan area near its center. Water delivery is provided to approximately 205,000 acres, including metropolitan areas of the City of Fresno and City of Clovis.

### 2.3 History

The District was formed as the successor to the privately-owned Fresno Canal and Irrigation Company. The District purchased all of the rights and property of the company for the sum of \$1,750,000. The assets of the company consisted of over 600 miles of canals and distribution works which were constructed between the years 1860 and 1900, as well as extensive water rights on the Kings River.

### 2.4 Water Supply

The District typically delivers about 500,000 acre-feet (AF) of surface water from the Kings River and San Joaquin River through the Friant Division of the Central Valley Project (CVP). Water from the Kings River is diverted at two locations along the Kings River downstream of Pine Flat Dam. Water from the CVP is conveyed to the District from Millerton Lake behind Friant Dam through the FKC. Most of the District's water supplies are delivered to agriculture, although an increasing share is used in the urban area for groundwater recharge and direct delivery to surface water treatment plants owned and operated by the cities of Clovis and Fresno. In addition to receiving surface water deliveries, individuals and the cities pump a significant amount of groundwater in and around the District to meet urban and agricultural demands.

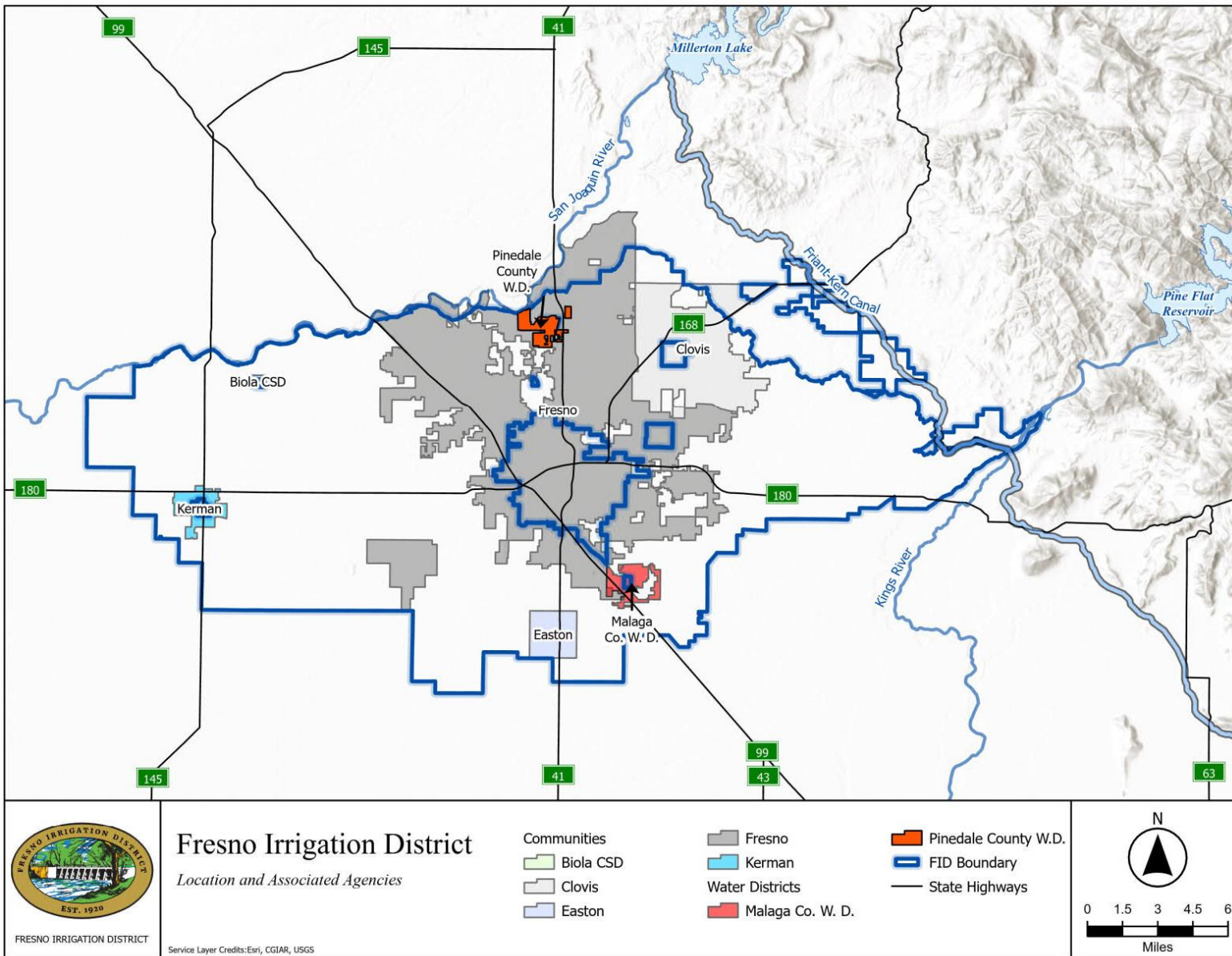


Figure 2-1. District Location Map

The primary water supply for the District comes from its Kings River rights administered by the Kings River Water Association (KRWA). A significant improvement in the control and management of the waters of the river occurred with the completion of the Pine Flat Dam project by the U.S. Army Corps of Engineers in 1954. Although built primarily as a flood control project, the project provides significant water conservation stemming from the storage and regulation of irrigation water by the 28 water right entities on Kings River including FID. The District has contracted for about 11.8 percent of the 1,006,500 AF capacity of the Pine Flat Reservoir. While the District is entitled to approximately 26 percent of the average Kings River runoff, much of its entitlement occurs at times when it can be used directly for irrigation of crops without the need for regulation at Pine Flat. Figure 2-2 depicts the location of Pine Flat Reservoir and the Kings River service area.

The District has a contract with the U.S. Bureau of Reclamation (USBR) for CVP water. The current contract was executed in 2001 and provides water service for 25 years. The contract includes up to 75,000 AF of Class 2 water from the Friant Division. Class 2 water is typically made available in normal to wet years.

The District's 1996 Groundwater Management Plan identified that the overdraft of the underground basin was approximately 20,000 AF per year within the District's service area for the period 1970 to 1995. SGMA required the formation of groundwater sustainability agencies (GSA) that are required to develop and implement Groundwater Sustainability Plans (GSP) to avoid undesirable results and to mitigate overdraft within 20 years. The District is a member of the North Kings GSA. The North Kings GSP estimated the area to have approximately a 24,000 AF per year overdraft using a based period of 1997 to 2011. However, recent drought conditions and cropping changes have increased the groundwater overdraft within the District. The North Kings GSA's GSP requires the District (and all other member agencies) to mitigate for any groundwater impacts that agency is contributing to the groundwater overdraft.

## 2.5 Existing Facilities

The District has two primary diversion points along the Kings River. The headwork at Fresno Weir diverts water to the Fresno Canal and the headwork at Gould Weir diverts water to the Gould Canal. The headwork capacities for the Fresno Canal and Gould Canal are 1,500 and 500 cubic-feet-per-second (cfs), respectively. From these two locations, about 680 miles of District conveyance facilities direct Kings River water throughout the District. The location of the conveyance facilities is shown in Figure 2-3. Water from the FKC can also be delivered to these two primary canal systems.

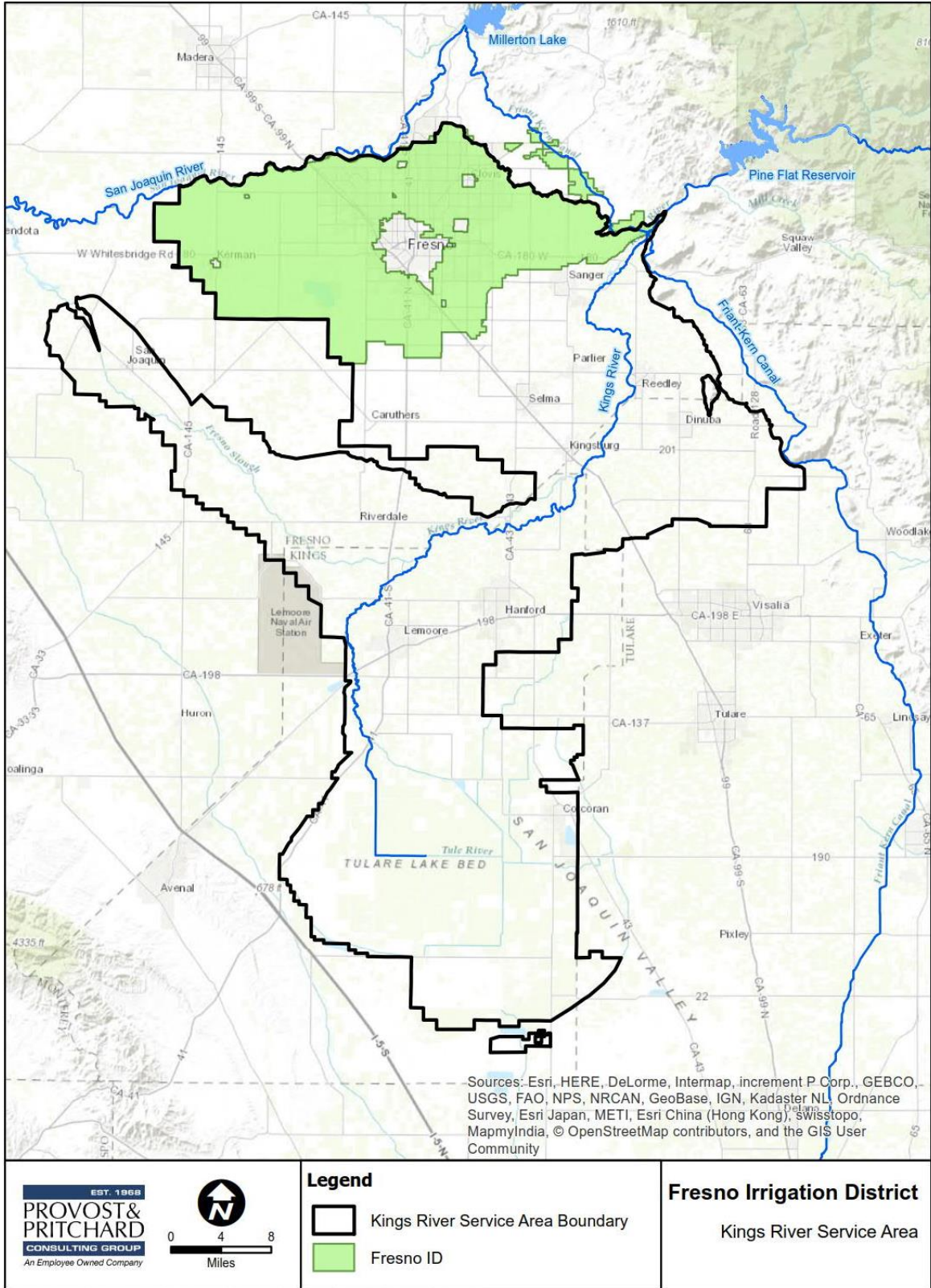
Since the mid-1950's, about 375 miles of District and private canals have been piped. Currently, there are still about 315 miles of open canal. Along the approximately 675 miles of conveyance system, there are approximately 2,800 customer turnouts and several hundred control and flow measurement structures maintained and operated by the District. Additionally, the District maintains and operates more than 30 regulating and recharge reservoirs totaling more than 900 acres. The District also maintains and operates a telemetry system that provides data from more than 100 locations throughout the District, several with both data acquisition and control capabilities.

## 2.6 District Charges and Assessments

District costs are currently allocated to landowners and/or water users through assessments and/or volumetric charges via nine rate structures. These rate structures represent varying degrees of water service, water supplies, benefits, agreements, and legal settlements. The three largest rate categories include a total of over 96 percent of the assessed acreage and over 98 percent of the charges collected in the District. The existing property assessments are levied on a per acre basis and will total approximately \$12.4 million in 2023.



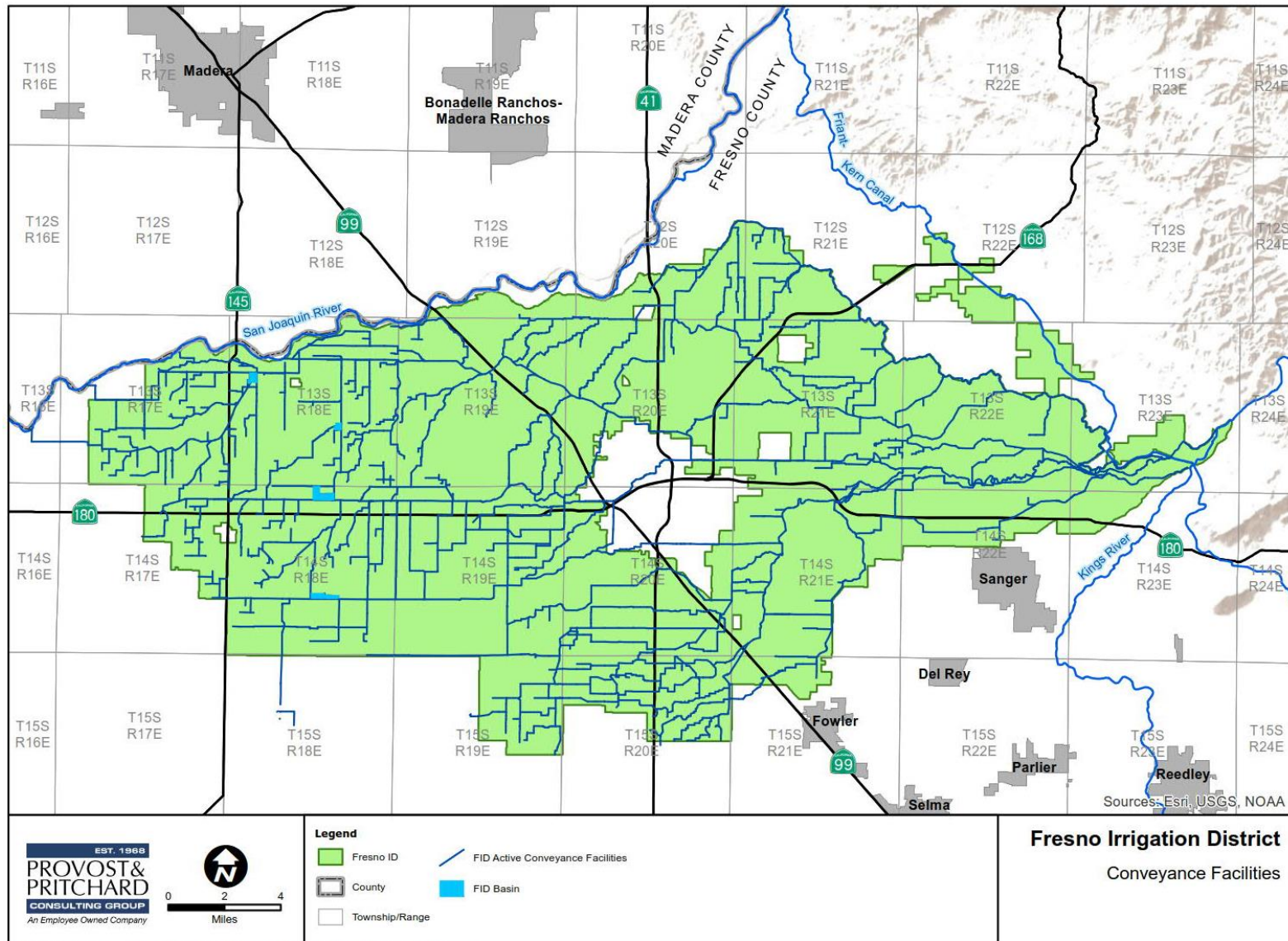
Section Two: District Background Information  
 Fresno Irrigation District Engineer's Report



3/15/2017 : G:\Fresno ID - 1038\103816005-Prop 218 Election\GIS\Map\kingsSA.mxd

Figure 2-2. Kings River Service Area

Section Two: District Background Information  
 Fresno Irrigation District Engineer's Report



3/15/2017 : G:\Fresno ID - 1038\103816005-Prop 218 Election\GIS\Map\facilities.mxd

Figure 2-3. District Conveyance Facilities



## 3 DISTRICT OPERATIONS AND RATE INFORMATION

### 3.1 District Operations

The District currently operates on a budget that averaged over \$17.6 million per year (2017-2022). This total includes costs for water purchases, maintenance, water operations, and general and administrative functions. Revenue sources include property assessments, in-District water sales, out of District water sales, reimbursements through grants, and Pine Flat water use for power generation.

#### 3.1.1 Historical District Revenues

Most of the District revenues are from property assessments (47.8%) and water sales (46.7%), averaging over 94 percent of the District's total revenues from 2017-2022. The balance of the District's revenues is generated primarily from investment income (2.2%), Pine Flat Dam power revenue (1.3%), and service charges (0.9%). A small portion of the revenues are generated from volumetric water charges within the District. In-District water sales include hardship, reclaim water runs, and annexation areas.

The District increased its review and permit fees to cover the costs attributable to engineering staff time for addressing growth-related municipal and developer projects. A summary of the revenues is included in the statement of income/loss from District financial reports summarized in Table 3-1. The audited financial reports show that the total District revenues have averaged \$23.6 million in operating revenue and \$0.5 million in non-operating revenue.

#### 3.1.2 Historical District Costs

District expenses include both operational expenses and non-operational expenses. District operational expenses include general and administrative functions (29.6%), transmission & distribution (26.5%), maintenance (18.4%), depreciation (15.5%) and water purchases (7.1%). Non-operating expenses are comprised mainly of interest expense (2.8%) and represent a small portion of the overall District costs.

The audited financial reports show that the total District expenses have averaged \$17.6 million in operating expenses and \$0.5 million in non-operating expenses.

District water purchase costs averaged \$1.3 million. Components of these expenses include payments to USBR for Friant Division water from the CVP. The cost to the District for the Friant Class 2 supply was approximately \$33 per acre-foot in contract year 2022 plus FKC O&M expenses (described below). The District is only obligated to pay for the water it uses.

Two of the primary expense categories are transmission & distribution and maintenance or otherwise referred to as O&M. O&M expenses include canal and gate repairs, pump energy costs, chemicals, fuel, waste disposal, vehicle maintenance, etc. These expenses represent a majority of the O&M expenses.



The FKC O&M expenses are related to the payments to the Friant Water Authority for the O&M of the FKC. These payments must be made whether or not CVP water is used. The Friant Water Authority prorates the FKC O&M costs to the districts based on a 20-year water delivery history to each district and is updated periodically. FID's expense for the FKC O&M in 2022 was approximately \$200,000. The District is also obligated to contribute annually to the FKC Middle Reach project, and in 2022 the District's portion of the expense was over \$300,000. Despite the high cost for the CVP water and the O&M, this water assists in balancing the District's water supply with its water demand. Even with the surface water supplies brought into the District, the overlying area still suffers from overdraft of the groundwater basin.

The District is also obligated to fund its proportional share of KRWA activities. KRWA serves as the watermaster for the Kings River and is responsible for allocating water entitlements and accounting for the delivery of water. Additionally, the O&M of Pine Flat Dam performed by the U.S. Army Corps of Engineers is part of expenses incurred by the District. Pine Flat Dam and KRWA expenses were approximately \$720,000 for 2022. As water from the Kings River is the District's primary surface water supply, it is vital that the District do everything possible to protect this water supply.

The General and Administrative (G&A) expenses are typically categorized as expenses not attributable directly to transmission & distribution and maintenance, but are necessary and related to the O&M work. G&A expenses include the salaries and benefits of senior management, accounting, administration and human resources staff, Board of Directors, consultants, elections, audits, incentives and rewards, media, insurance, and general office expenses and supplies. Salaries and payroll related expenses represent a significant portion of the G&A expenses. G&A expenses averaged \$5.4 million.

It should also be noted that as of more recent times, the State of California has implemented fees for water rights. These fees need to be paid by the District in order to maintain its water rights. These fees affect the District's water rights on the Kings River, Eastside Stream Group, and the San Joaquin River (CVP Friant). Without payment of these fees, the District could risk loss of its surface water rights.

Another expense is the Kings River Fishery Management Program. This program includes additional District expenses for the Turbine By-Pass Project and the Habitat Restoration Program. These projects are vital for maintaining relationships with the local environmental community and helping maintain the District's water right on the Kings River.

The District's past expenses were reviewed in the District's audit reports and summarized Table 3-1. It should be noted, however, that past expenses do not reflect maintenance and construction work that has been deferred because of lack of funding.

Section Three: District Operations and Rate Information  
Fresno Irrigation District Engineer's Report

Table 3-1. Statement of Income (Loss) 2017-2022 (1,000's)

	2017	2018	2019	2020	2021	2022 (projected)
<b>OPERATING REVENUE</b>						
Assessments	\$ 9,343	\$ 10,697	\$ 11,027	\$ 11,349	\$ 11,656	\$ 12,054
Water Sales	6,912	5,517	1,338	15,402	10,118	25,332
Service Charges	203	147	300	178	312	124
Pine Flat Dam Water Use Revenue	489	341	433	278	116	100
Project Contributions	856	1,641	515	242	1,704	1,715
Other Operating Revenue	66	152	396	174	161	436
<b>Total Operating Revenues</b>	<b>\$ 17,869</b>	<b>\$ 18,495</b>	<b>\$ 14,007</b>	<b>\$ 27,624</b>	<b>\$ 24,067</b>	<b>\$ 39,760</b>
<b>OPERATING EXPENSES</b>						
Water Purchases	\$ 2,191	\$ 672	\$ 264	\$ 2,553	\$ 443	\$ 1,638
Transmission & Distribution	3,962	4,033	4,748	4,855	4,640	6,616
Maintenance	2,515	3,002	2,652	3,544	3,382	4,956
General & Administrative	4,532	4,476	4,969	5,562	5,819	6,826
Depreciation	2,549	2,667	2,689	2,938	2,984	3,004
<b>Total Operating Expenses</b>	<b>\$ 15,749</b>	<b>\$ 14,850</b>	<b>\$ 15,322</b>	<b>\$ 19,453</b>	<b>\$ 17,268</b>	<b>\$ 23,041</b>
<b>Net Operating Income</b>	<b>\$ 2,120</b>	<b>\$ 3,645</b>	<b>\$ (1,315)</b>	<b>\$ 8,171</b>	<b>\$ 6,799</b>	<b>\$ 16,720</b>
<b>NON-OPERATING REVENUES (EXPENSES)</b>						
Rental Income	\$ 25	\$ 20	\$ 14	\$ 17	\$ 20	\$ 20
Investment Income	403	424	1,381	934	(203)	110
Interest Expense/Bonding Costs	(1,014)	(396)	(533)	(426)	(379)	(291)
Gain on Disposition of Capital Assets	(20)	63	257	15	5	0
Intergovernmental Grants	2,812	1,189	0	2,660	1,601	4,517
<b>Total Non-Operating Revenues (Expenses)</b>	<b>\$ 2,205</b>	<b>\$ 1,299</b>	<b>\$ 1,120</b>	<b>\$ 3,200</b>	<b>\$ 1,044</b>	<b>\$ 4,356</b>
<b>Income Before Capital Contributions</b>	<b>\$ 4,325</b>	<b>\$ 4,945</b>	<b>\$ (195)</b>	<b>\$ 11,371</b>	<b>\$ 7,844</b>	<b>\$ 21,076</b>

### 3.1.3 Current Budget - FY2023

Pursuant to requirements of State law, the District establishes an operating budget on an annual basis. The District proposed the fiscal year 2023 budget which was reviewed for this report. A summary of the general budget by major categories is depicted in Table 3-2. The general budget for fiscal year 2023 shows the costs necessary to maintain basic operations of the District or otherwise required by law, and indicates that the funding is adequate to support the budget with the necessary water sales. All expenditures and projects must have Board approval to be funded by the designated funds. District expenditures for 2023, including both general budget and fund expenditures, are projected to exceed 2023 revenues—this shortfall must be supplemented by water sales.

Section Three: District Operations and Rate Information  
Fresno Irrigation District Engineer's Report

Table 3-2. Fiscal Year 2023 Summary Budget (1,000's)

<b>OPERATING REVENUE</b>	<b>2023</b>
Assessments	\$ 12,406
Water Sales	5,232
Service Charges	98
Pine Flat Dam Water Use Revenue	100
Project Contributions	1,725
Other Operating Revenue	173
<b>Total Operating Revenues</b>	<b>\$ 19,734</b>
<b>OPERATING EXPENSES</b>	
Water Purchases	\$ 107
Transmission & Distribution	6,746
Maintenance	5,179
General & Administrative	7,225
Depreciation	3,152
<b>Total Operating Expenses</b>	<b>\$ 19,257</b>
<b>Net Operating Income</b>	<b>\$ 477</b>
<b>NON-OPERATING REVENUES (EXPENSES)</b>	
Rental Income	\$ 20
Investment Income	805
Interest Expense/Bonding Costs	(612)
Gain on Disposition of Capital Assets	0
Intergovernmental Grants	1,200
<b>Total Non-Operating Revenues (Expenses)</b>	<b>\$ 1,413</b>
<b>Income Before Capital Contributions</b>	<b>\$ 1,890</b>

## 3.2 DISTRICT RATE INFORMATION

As previously described, District costs are currently allocated to landowners and/or water users through assessments and/or volumetric charges via nine categories in the rate structure. The different categories represent different levels of water service, water supplies, and/or legal settlements.

### 3.2.1 Descriptions of Existing Assessment Rates

The nine categories utilized by the District reflect the value of service classifications determined by the Board of Directors acting as the Board of Equalization. The existing relative value of services was last revised in 2017; the relative value of services has been determined to be as shown in Table 3-3. Note that although the relative values of service are set as dollars, the proportionality between rate classifications can be viewed as percentage relative to the Surface Water Supply by Gravity from Canal rate classification.

**Table 3-3. Rate Classification and Value of Service**

Rate Classification	Existing Relative Value of Service	Proposed Relative Value of Service
Surface Water Supply		
Gravity Flow From Canal	\$100	\$100
Pumped from Canal by District	\$115	\$115
Pumped from Canal by User	\$88	\$88
Underground Water Service		
Minimum Size Parcel <sup>1</sup>	\$23	\$10 (\$12.50 fixed)
Parcel Size 1.25 acre and greater	\$72	\$72
Lands Annexed to District <sup>1</sup>		
Developed for Agricultural Use	\$19	\$8 (\$10.00 fixed)
Not Developed for Agricultural Use	\$8	\$4 (\$4.50 fixed)
Freewater District <sup>1,2</sup>	\$8	\$72
Water Rental	\$102	\$101
<sup>1</sup> These relative values were established in 2017 to create a fixed rate. <sup>2</sup> As the Freewater District receives similar benefits, its relative value has been revised to the Underground Water Supply rate.		

In 2017, the landowners in the District voted to approve maximum assessment rate of \$46.38 per \$100 of relative land value in 2018, escalating each year up to a maximum of \$53.76 per \$100 of land value in 2023. The three surface water supply rate classifications are based on how the surface water is delivered to the parcel. If the District surface water can be delivered by gravity, then the relative value of land was set at \$100.00 per acre, for a \$53.76 per acre charge at the 2023 assessment rate of \$53.76/\$100 of land value. If the District had to pump water to the parcel, then the relative value of

the service was set at \$115.48 per acre, for a \$62.08 per acre charge in 2023. Conversely, if the water user had to pump the water from the District canal, then the relative value was set at \$87.61 per acre, for a \$47.10 per acre charge in 2023.

District lands that do not have surface water service and must rely exclusively upon the underground water supply are classified according to the size of the parcel. If the parcel is less than 1.25 acres, then the relative value of service is set at \$23.25 per acre, and charged a minimum fee of \$12.50 per parcel. If the parcel is 1.25 acres or greater, then the relative value of the water service was set at \$72.14 per acre, for a \$38.78 per acre charge in 2023.

Lands annexed to the District are not eligible to receive water from the Kings River and must rely strictly on local groundwater or surface water supplies from the CVP Friant Division. Approximately 6,200 acres of land have been annexed into the District under these conditions. These lands do not benefit from the Kings River surface water supply and, thus, have a lower relative value of service from the District. Annexed lands that have been developed for agricultural use were deemed to receive a fixed value of service of \$18.60 per acre, for a \$10.00 per acre charge. Additionally, these lands must also pay a volumetric rate for the water delivered to the parcel. Annexed lands that have not been developed for agricultural use and do not use surface water supplies were deemed to receive a fixed value of service of \$8.37 per acre, for a \$4.50 per acre charge.

Freewater County Water District (Freewater District) is an area located within the easterly boundary of the FID near the town of Centerville. The Freewater District has its historic arrangements with FID to receive Kings River water and maintains and operates its own distribution system. This area had agreements with the Fresno Canal and Irrigation Company, the predecessor to FID, for various rights in exchange for allowing the Fresno Canal to be constructed. After many years of litigation in the 1930's, Freewater District entitlements were settled by agreement in 1938. The rate of service for Freewater has not been updated for many years. The lands within the Freewater District have a similar benefit from the District as lands that rely on underground water supply. The Freewater District rate is proposed to be revised to the Underground Service rate to more closely reflect the relative value of the benefit received. It is anticipated that by the time the 218 ballots are mailed to the District's rate payers that the District and the Freewater District will have already entered into a Cooperative Agreement having a structure similar to the those discussed immediately below.

Cooperative Agreements were signed with the Bakman Water Company, the City of Clovis, the City of Fresno, the City of Kerman, and the Biola CSD to pay for the assessments that would have been collected from landowners within the District service area. As rural agricultural areas within FID are annexed within city boundaries, the areas remain within the District instead of being detached. These agreements call for the City of Fresno, the City of Clovis and Bakman Water Company to pay the District the amount of the assessment that would have been collected by the District. These cooperative agreements designate both "Included Areas" and "Excluded Areas". Included Areas are the portion of lands within the city limits which are part of the District's service area that now receive water by means of the city's water system. Excluded Area are the portion of lands of the city water service area that are not part of the District. These lands were not a part of the District at the time of its formation in 1920 or were de-annexed and are generally the older, original parts of the city. The District established a relative valuation of service for Included Areas and Excluded Areas as \$100.00 and \$72.14 per acre, respectively. The City of Kerman and the Biola CSD receive a set amount of water for all lands located inside the city limits (excluding pre-existing lands already incorporated into

Section Three: District Operations and Rate Information  
Fresno Irrigation District Engineer's Report

---

the city but still farmed and on a water service rate directly with the District). The cities are charged under contract and pay the District in December and June for included and excluded lands. The District is in negotiation with the Pinedale CWD, Freewater District, and the Malaga CWD for similar Cooperative Agreements to those with the City of Kerman, and Biola CSD.

Table 3-4. Summary of 2023 District Assessments and Charges

Rate Classification	Assessment Rate (per acre)	Acres	Percentage of Total Acres
Water Service	\$53.76	185,299	72.80%
Underground Water Service	\$38.78	38,701	16.20%
Minimum (< 1.25 acres - per parcel)	\$12.50	3,655	0.90%
Pump from Ditch (Pumped by User)	\$47.10	15,891	6.40%
Lift Pump (Pumped by District)	\$62.08	1,215	0.40%
Freewater District	\$4.50	1,799	0.70%
Annexed Area Developed	\$10.00	2,924	1.20%
Annexed Area Undeveloped	\$4.50	3,244	1.30%
Water Rental	\$54.76	278	0.10%
Total		249,352	100%

## 4 SUPPLEMENTAL ASSESSMENT PROPOSAL

### 4.1 General

The District requires additional revenues in order to meet the requirements of SGMA, maintain the level of services that the property owners have historically been accustomed to receiving, and to maintain the water rights for future use.

### 4.2 Rates to be Evaluated

Based on the various rate classifications and the services and entitlements provided by the District, the District proposes that four of the rate classifications be put before the affected property owners for supplemental property assessments. Supplemental assessments would be used to fund the operational expenses in excess of the existing landowner-approved property assessments. The benefits of the assessments will be evaluated in Section 5. The rate classifications proposed for Proposition 218 balloting include:

Table 4-1. Rate Classifications Proposed for Increased Assessments

Rate Classification
Water Service
Underground Water Service
Pump from Ditch (Pumped by User)
Lift Pump (Pumped by District)

In addition, in June and July of this year the District Board of Directors, sitting as the Board of Equalization (“BOE”) is scheduled to take up the proposed rate change for the Freewater District if a Cooperative Agreement has not already been finalized between the District and Freewater District prior to said BOE hearings, with the rate proposed for change to the Underground Water Service rate, as the Freewater District customers are receiving similar benefits that haven’t been reflected in the previous fixed rate structure.

The rates not included in the balloting are those subject to cooperative agreements, litigation settlement, lands annexed into the District without Kings River water entitlement, or the minimum parcel assessment rate based on parcel, not acreage. The rates under Cooperative Agreements would be increased by agreement if the property owners within the supplemental assessment rate categories approve the proposed supplemental assessments.

**Figure 4-1** depicts the rate classification areas within the District, including the classifications proposed for increased assessments and the areas that would be adjusted under the Cooperative Agreements. Since lands in the annexation areas of the District have no entitlements to Kings River water and pay a volumetric water toll in addition to the assessments, these areas are not included. Additionally, the minimum rate parcels pay by parcel, not acreage, and are therefore not included within the proposed rates to be balloted.



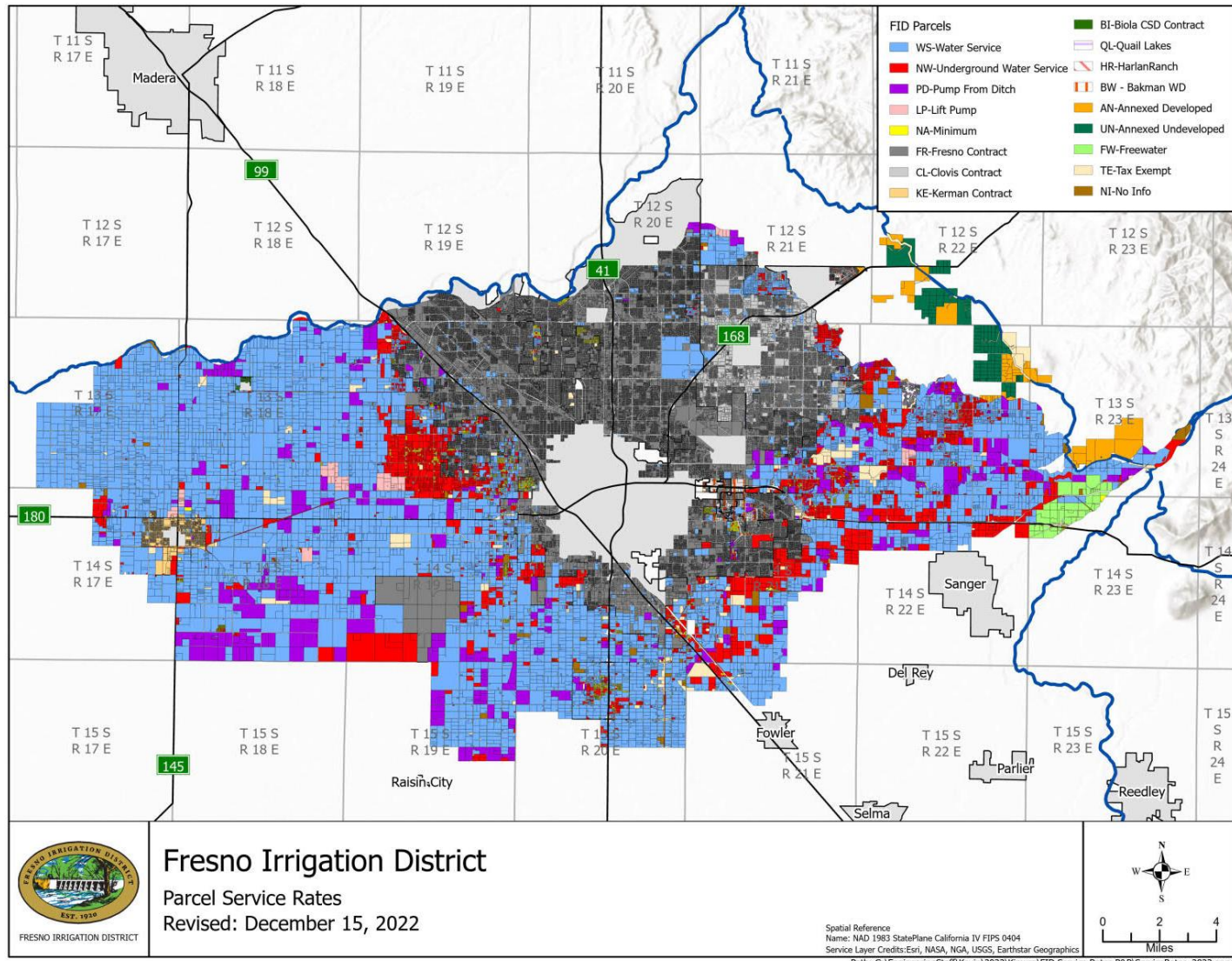


Figure 4-1. Map of FID Rate Classifications



### 4.3 Revenue Requirements

In recent years, the District has balanced the operational budget by limiting its overhead and increasing revenues through water sales. Without out-of-District water sales, the District has had an average budget shortfall of over \$2.5 million per year (2017-2022). The amount of revenues needed from outside water sales continues to rise each year as inflation decreases the purchasing power of other revenues.

Revenue requirements discussed herein are based on the operational activities and expenses necessary to maintain and operate the District facilities to meet both current needs and long-term facility requirements. The revenues sought by the District are necessary to fund the facility, regulatory and legal needs of the District and to reduce sale of water outside the District. The proposed supplement assessment can be broken down into the following major categories:

- 1) Surface water infrastructure projects to improve delivery service,
- 2) Groundwater sustainability projects associated with SGMA, and
- 3) Legal and Water Rights defense.

#### 4.3.1 Surface Water Infrastructure Projects

The District has identified projects that will improve surface water deliveries, and maintenance projects that have been deferred due to lack of funding, as described below. The costs associated with these projects are shown in Table 4-2 and represent 43% of the proposed supplemental assessment.

Table 4-2. Projected Surface Water Infrastructure Project Costs per Year (1,000's)

<b>Surface Water Infrastructure Projects</b>	<b>2024</b>	<b>2025</b>	<b>2026</b>	<b>2027</b>	<b>2028</b>
Improved Delivery Service	\$ 2,235	\$ 2,864	\$ 3,494	\$ 4,123	\$ 4,737
Enhanced Maintenance	602	771	941	1,110	1,275
General Fund Shortfall	816	1,047	1,277	1,507	1,731
<b>Total Surface Water Infrastructure Projects</b>	<b>\$ 3,653</b>	<b>\$ 4,682</b>	<b>\$ 5,711</b>	<b>\$ 6,740</b>	<b>\$ 7,743</b>

##### Improved Delivery Service Projects

This category includes funding for pipeline replacement, concrete liners, water level controls, automated trash racks and canal measurement, dredging canals and basins, and other miscellaneous improvements. Improving delivery service will enhance system reliability, water ordering and scheduling, and provide more uniform water deliveries. Additionally, funding planned improvements now will result in cost savings as the need for future emergency repairs is minimized. The total estimated need from 2024 through 2028 is \$17.5 million.

##### Enhanced Maintenance Projects

This category includes creek maintenance at Big Dry Creek and Fancher Creek, channel dredging and basin maintenance, road improvements, SCADA system improvements, trash cleanups, pipeline inspection, and other improvements. The total estimated need from 2024 through 2028 is \$4.7 million.

### General Fund Shortfall

As described previously, without out-of-District water sales the District has had a general fund shortfall. It is estimated that one-half of these costs are attributable to the surface water supply. The proposed supplemental assessment will provide an additional \$6.4 million for this purpose from 2024 through 2028.

### 4.3.2 Groundwater Sustainability Projects

The District has identified projects that will increase groundwater recharge, as described below, that will help the District progress toward sustainability in accordance with the requirements of SGMA. The costs associated with these projects are shown in Table 4-3 and represent 40% of the proposed supplemental assessment.

Table 4-3. Projected Groundwater Sustainability Project Costs per Year (1,000's)

	2024	2025	2026	2027	2028
<b>Total Groundwater Sustainability Projects</b>	<b>\$ 3,438</b>	<b>\$ 4,406</b>	<b>\$ 5,375</b>	<b>\$ 6,344</b>	<b>\$ 7,288</b>

### New Recharge Basins

SGMA requires groundwater conditions to be sustainable by 2040, which means groundwater levels have to average no change over time. The District has access to available surface water in wet years for use at groundwater recharge basins, but needs additional recharge basin facilities to capture water in those wetter years. The District plans to increase its groundwater recharge capabilities to help reach sustainability, and plans to acquire and develop approximately 420 acres of new recharge basins. Additionally, the District plans to intertie existing basins and improve maintenance at existing basins to improve recharge rates and the amount of water we can recharge at each site. This component also includes additional staffing needed to help acquire, develop, and operate these facilities. The total estimated need through 2028 is \$26.9 million.

### 4.3.3 Legal and Water Rights Defense

The District has identified additional funding is needed to help defend and protect its existing water rights, as described below. These costs are shown in Table 4-4 and represent 17% of the proposed supplemental assessment.

Table 4-4. Projected Legal and Water Rights Defense Costs per Year (1,000's)

	2024	2025	2026	2027	2028
<b>Total Legal and Water Rights Defense</b>	<b>\$ 1,504</b>	<b>\$ 1,928</b>	<b>\$ 2,352</b>	<b>\$ 2,775</b>	<b>\$ 3,188</b>

This category includes funding for increasing costs to defend and protect the District's water rights, and address additional regulatory requirements. Specifically, the District's existing Kings River Water rights have been challenged recently and the District has had increased legal expenses, and had to expend additional resources to defend against legal challenges. The District anticipates extended legal challenges before resolution of the surface water hearings, as well as some anticipated groundwater challenges. As described previously, without water sales the District has had a general fund shortfall.

It is estimated that one-half of these costs are attributable to the legal and water rights defense. The total estimated supplemental for this category through 2028 is \$11.8 million.

## 5 BENEFIT DETERMINATION

### 5.1 General

Proposition 218 makes a distinction between general and special benefits provided by a project or service. A general benefit is defined as something that benefits the general public. A special benefit is defined as a particular benefit to land and buildings. FID provides a special benefit to the parcels within the District by delivering surface water supplies and recharging the groundwater supplies to those lands in the District. The groundwater is recharged directly through intentional recharge in basins and seepage through conveyance facilities and indirectly through on-farm deliveries. The services do not accrue to the public at large and are not considered general benefits.

The rate structure sought by the Board of Directors is designed to achieve and maintain equity between landowners who rely on District surface water deliveries and those who enjoy, in whole or in part, the benefits and availability of groundwater made possible by District surface water service to other growers. The District's objective, which is paramount in providing available surface water supplies to the service area, is to provide the necessary services to maintain and operate the water conveyance systems and entitlements in an equitable manner and at a reasonable cost to its landowners. Securing the additional revenues necessary to continue the importation and delivery of the maximum quantity of its surface water entitlements into the District service area is the primary purpose of this process.

### 5.2 Determination of Benefits

There are multiple special benefits provided by the District to the lands located within the service area. These special benefits include entitlement to Kings River water supplies, access to CVP Friant Division water supplies from the San Joaquin River, benefits of being within a district, and benefits from the District's operation and maintenance activities. These benefits result in the recharge and storage of groundwater within the service area and its accessibility at relatively shallow depths. The benefits will first be evaluated in total, but the ability to maintain the benefits will be dependent upon the approval of the supplemental assessment.

#### 5.2.1 Water Entitlement

The District has two types of water entitlements. First, the District has entitlement to water from the Kings River. These rights are low-flow rights allocated to the upper river region. Low-flow rights typically represent a firm water supply that does not vary significantly between wet and dry years. Water allocations have generally ranged from approximately 250,000 AF in dry years to 650,000 AF in wetter years. The entitlement is subject to inflow allocations and therefore is dependent on how quickly the snowpack melts. Average annual entitlement to the District has been about 500,000 AF per year. If the average water entitlement is spread over all of the land in the service area within the Kings River entitlement area, then the average entitlement is approximately 2.5 AF per acre. The entitlement area is greater than the water service areas because some areas that are eligible for water service have chosen not to invest the capital to make the improvements necessary to receive surface water service.

The Kings River water entitlement is limited in use to within the place-of-use under the water right permit and to agreements between the various Kings River units. This restriction would tend to limit the marketability of the water entitlement; however, based on sales of water entitlements in other areas, it is estimated that a valuation of \$2,000 to \$3,000 per AF would be reasonable. If a conservative estimate of \$2,000 per AF is used, then the per acre valuation for the Kings River entitlement would be calculated as:  $1 \text{ acre} \times 2.5 \text{ AF/acre} \times \$2,500/\text{AF} = \$5,000 \text{ per acre valuation}$ .

Second, the District has a water service contract with the USBR for 75,000 AF of Class 2 water supply. The historical average availability of Class 2 water supplies has been approximately 40 percent, or approximately an average annual supply of 30,000 AF per year for the District. However, with the San Joaquin River Restoration Program settlement, average annual supplies have been estimated to reduce by 20 percent. This would mean approximately 24,000 AF per year for the District. If the average Class 2 water allocation were spread over all the District service area eligible for CVP water supplies, the average entitlement would be approximately 0.096 AF per acre. Recent drought years have reduced this amount even further. Class 2 water supplies are not considered a firm supply and are typically available when Kings River water is abundant. However, the place-of-use for the water right is significantly broader making it potentially more marketable. This water, however, would come with its restrictions of having to contract with USBR and abiding by its regulations. Assuming a conservative unit valuation estimate of \$1,250 per AF, the per acre valuation for the CVP Friant Division water supply would be calculated as:  $1 \text{ acre} \times 0.096 \text{ AF/acre} \times \$1,250/\text{AF} = \$120 \text{ per acre}$ .

## 5.2.2 District Benefit

There is a benefit derived from the basic functioning of the District (i.e., being within an irrigation district versus being outside of an irrigation district). This component would be proportional to the benefits received or activities required by the District to perform the minimum responsibilities necessary to maintain a functioning district. Basic functions include items such as conducting a limited number of board meetings each year, preparing the annual audit and financial statements, performing a minimal level of accounting, management, and legal services to maintain a functioning district, assuming no water deliveries were made, and addressing the requirements of the Sustainable Groundwater Management Act. An estimate of this amount is that about \$1,000,000 per year would be appropriate to protect the viability and rights-of-way of the District.

## 5.2.3 District Facilities

This component represents the value of the District's distribution system and infrastructure. There is a benefit for the system and capital investment made on behalf of the landowners within the District. The District made an initial investment of \$1,750,000 in 1920 to purchase all of the rights and property of the Fresno Canal and Irrigation Company. Thus, a value can be attributed to the facilities. The facilities include canals, pipelines, check structures, control structures, measuring weirs and flumes, SCADA equipment, and farm turnouts.

The District currently has approximately 350 miles of pipeline and 330 miles of canals. It is estimated that an average pipeline of 36-inches in diameter, a 20-foot wide easement, and miscellaneous structures would currently cost approximately \$1,500,000 per mile to install. A typical canal of 40 square-feet in cross section, a 60-foot wide easement, and miscellaneous structures would cost

approximately \$1,000,000 per mile to install. Based on these cost estimates, the construction and easement costs of the existing facilities would run a total of about \$855 million or about \$3,429 per acre if spread over all of the District service area. The whole service area is used because all of the property within the District benefits from the facilities being in place and the use of those facilities. The \$3,429 per acre cost can be annualized to approximately \$200 per acre if the costs are spread over 40 years at an interest rate of 5 percent.

#### **5.2.4 Distribution System Operations, Maintenance, and Administration**

This component represents the benefit derived from the annual operation of the District and on-going maintenance of the delivery structures (turnouts, headworks, canals, meters, etc.) in the District. This component is proportional to the benefits received or activities required by the District to operate and deliver water on an annual basis. These functions include items such as conveying water, operating gates, constructing, repairing and maintaining facilities, conducting regular board meetings, and performing accounting, management, and legal duties to maintain an operating district involved in functions and activities associated with providing water service. Additionally, administrative and financial functions are necessary to maintain the water entitlements.

Part of the basis for this benefit will be what would happen if the District were not operated to this level or at all. The District has an over drafted groundwater basin, despite the existing surface water deliveries. The water needs assessment performed by the USBR for the District's contract renewal process indicated that there is a total demand of approximately 700,000 acre-feet within the District. The safe yield of the groundwater basin was estimated at 139,000 acre-feet. Thus, without the surface water being brought into the District, there would be a groundwater overdraft of approximately 560,000 AF per year. Assuming that the existing water demands continued, the groundwater overdraft would be approximately 2 ¼ AF per acre or a drop of over 20 feet per year based on 11 percent specific yield of the aquifer. This type of overdraft could not be sustained and therefore would result in drastic changes to cropping patterns, agricultural production, and the agricultural economy. A deficit of this magnitude would also substantially change the level of municipal and industrial development.

As an example of what the situation could be if the District did not provide water service would be to look at the Raisin City Water District area within the McMullin Area Groundwater Sustainability Agency. This area is outside of the Kings River place-of-use and does not have a surface water supply. The area is extensively developed in agriculture and relies exclusively on groundwater pumping to meet water demands. This area is characterized by a significant cone of depression in the groundwater table. At the apex of the cone (the deepest point), depth to water was approximately 220 feet. This compares to an average depth-to-water of about 100 feet within FID. The difference of approximately 120 feet would probably be greater if pumping drawdown were considered, but using the 120-foot difference, it is estimated that groundwater pumping costs would increase by about \$30 per acre-foot. Assuming an average irrigation demand of 2.8 feet of water per acre within the District, the additional cost of pumping water would be approximately \$84 per acre for users on underground water service. The water users who rely on District surface water supplies to meet crop demands would be faced with increased pumping costs of about \$40 per AF to replace the surface water received by gravity. Assuming an average District delivery of 2.5 AF of surface water supplies in the water service area, the additional cost of pumping water would be approximately \$96 per acre. Just from a groundwater pumping perspective, the property assessments for District O&M could be justified to the \$84 per

acre-foot level as a minimum. The value of the property would also be significantly reduced if groundwater levels were adversely affected. Therefore, the landowners within the District enjoy the benefit of significantly higher groundwater tables and reserved resources for potential drought periods.

### 5.3 Rate Proportionality

Section 4(a) of Proposition 218 specifies that assessments may not “exceed the reasonable cost of the proportional special benefit conferred on that parcel.” Benefits for water delivery are considered to have varying benefits to parcels based on how the water is delivered to the user and whether or not the parcels have the ability to accept the surface water that is allocated to them. The differences in benefits are already accounted for within the existing rate structure.

Table 5-1 depicts the current proportionality of the five rates considered by this report for assessment increases. The proportionality of rates is depicted by the relative value of service assigned to the rate classification. The previously approved 2023 assessments are based on \$53.76 per \$100 value of service. The five rate classifications all benefit by being in the District and from water supplies brought into the service area by the District. The difference in the values of service is dependent upon how the landowner obtains their water.

**Table 5-1. Proportionality Between Rate Classifications**

Rate Classification	Relative Value of Service	2023 Assessment Rate
<b>Surface Water Supply</b>		
Water Service	100%	\$53.76
Lift Pump (Pumped by District)	115%	\$62.08
Pump from Ditch (Pumped by User)	88%	\$47.10
<b>Underground Water Supply</b>		
Parcel size 1.25 acres and greater	72%	\$38.78
Freewater District Supply	72%	\$38.78

The difference in the existing rates accounts for the difference in water service provided by the District. The benefit analysis indicates that the District provides significant benefits to property owners located within the District. The benefits are significantly greater than the assessments currently assessed the property owners. In reviewing the benefits, it was evident that since the District operates in a conjunctive use manner, changes in operation to one group could significantly impact other groups.

As an example, the underground water supply would be significantly impacted if surface water deliveries were not conveyed to the surface water users. Thus, the property owners receiving the underground water supply are directly impacted by the surface water deliveries and have a vested interest in those conveyance facilities. This interest includes both the capital improvements made



within the District, the operations and maintenance of the facilities, and the administration of those responsibilities. Since the existing assessments already account for the difference in delivery methods, the benefits for capital improvements and operations, maintenance, and administration from the supplemental assessment can be distributed equally to all acreage within the rate classification evaluated. Additionally, the evaluation of water entitlement and District organization showed that all parcels benefited equally. Whether the property was on surface water service or underground water service, each acre had the same water entitlement. Each acre also benefited equally from the benefits of the District organization.

Based on the special benefits determined for the supplemental assessment, all parcels should share equally in the supplemental assessment. Since the assessments will be on a per acre basis, and the supplemental special benefits are equal, proportionality of the supplemental assessments can be easily distributed on a unit basis.



## **6 IMPLEMENTATION PROCEDURES**

### **6.1 Procedural Basis**

Based on an examination of procedural options available to the District's Board of Directors, it has been determined that the addition of a supplemental assessment to the existing property assessment structure, offers the most equitable procedure to maintain the viability of the District and the associated water entitlements and water service contracts. It has been determined that these procedures should be augmented with an election process complying with the provisions of Article XIII D of the California Constitution to allow for the collection of a supplemental land-based assessment.

The utilization of this procedure would allow for the District to continue ensuring the delivery of surface water to property owners with the District, to protect the water entitlements, to maximize the benefits to the groundwater basin, and to continue to use the available quantities of surface water allocated to the District.

### **6.2 District Revenue Stream**

As previously noted, the District has reduced its major expenditures to meet revenue expectations; however, the District needs the ability to retain its water supplies for use within its boundaries. The shortage of revenues has forced the District to sell water (typically water developed from its groundwater banking facilities on an annual basis in order to maintain the level of service historically provided. Unless additional revenues are obtained, the District will continue to be forced to generate additional revenue through water sales. Therefore, a supplemental assessment is required to reduce the out-of-District water sales to the extent possible.

Ultimately, the primary cause of the revenue shortfall has been rising costs with no change in the revenue stream. The rising costs were primarily because of inflation over the past 5 years. Additionally, new regulations, charges and fees also contributed to the increased costs. The proposed supplemental assessment accounts for future revenue needs because of these two causes. The procedures being contemplated herein reinforce the action to request authorization of the landowners to establish the requested supplemental assessment. The proposed revenue increases would match District costs and would not generate any excess income.

### **6.3 Calculation of Charges**

The primary objectives of the Board of Directors relative to the revenues are to ensure that the needs being considered for adoption are truly necessary and that the costs are allocated in a fair and equitable manner. Based on these objectives, the proposed supplemental assessments have been allocated.

The five rate classifications evaluated for the increase represent 243,184 acres within the District. This total acreage incorporates the property encompassed by the Cooperative Agreements with the cities of Clovis, Fresno and Kerman, as well as the Bakman Water Company and the Biola CSD. Therefore, the additional revenue requirements have been allocated to the extent possible within the District.

That same approach would be followed should the District enter into similar agreements with the Pinedale CWD and the Malaga CWD.

The proposed revenue increase need is \$8.2 million in 2024 through \$17.3 million in 2028. This results in an average per-acre supplemental assessment of \$33.60 per acre in 2024 to approximately \$71.21 per acre in 2028. The proposed supplemental assessment and average per-acre cost based on 243,184 acres for the period 2024 through 2028 is shown in Table 6-1. The proposed supplemental assessment increase will still result in revenues being slightly below projected expenses for the projected years so some water sales or other revenues will be required to meet projected expenses.

**Table 6-1. Proposed Supplemental Assessment and Per Acre Basis (2024-2028)**

	2024	2025	2026	2027	2028
Proposed Supplemental Assessment (1,000's)	\$ 8,171	\$ 2,301	\$ 2,301	\$ 2,301	\$ 2,243
Average per Acre	\$ 33.60	\$ 9.46	\$ 9.46	\$ 9.46	\$ 9.23

Based on the proposed supplemental assessment, the total assessment for each rate classification in years 2024 through 2028 is shown in Table 6-2. The Board of Directors would retain the ability to set rates below the maximum supplemental assessment level should they so desire or find collection of the full assessments to be unwarranted.

**Table 6-2. Proposed Total Assessments on Per Acre Basis (2023-2028)**

Year	Rate Classification, Existing Assessment and Proposed Total Assessments (per Acre)					
	Water Service	Underground Water Surface	Pump From Ditch	Lift Pump	Water Rental	Freewater District
2023	\$53.76	\$38.78	\$47.10	\$62.08	\$54.76	\$38.78
2024	89.00	64.20	77.97	102.77	90.00	64.20
2025	99.00	71.41	86.74	114.32	100.00	71.41
2026	109.00	78.63	95.50	125.87	110.00	78.63
2027	119.00	85.84	104.26	137.42	120.00	85.84
2028	128.75	92.87	112.80	148.68	129.75	92.87

It is the recommendation of the Board that this basis for cost allocation be utilized and that hearing procedures be initiated in order to implement the supplemental assessment. An examination of the benefits to the lands within the District indicates that a basis exists for implementing the supplemental assessment as presented. Therefore, the recommendation is to seek approval to establish the supplemental assessment on all lands identified in the rate classifications evaluated by this report.

Approval of the proposed supplemental assessment provides authorization for additional revenues up to maximum limits for each year. The Board of Directors would retain the ability to set rates below the maximum supplemental assessment level should they so desire or find collection of the full assessments to be unnecessary.

# Appendix

Fresno Irrigation District

Proposed Proposition 218 Assessment Limit

APN	Acres	Service Rate	Maximum Annual Assessment
015-021-01	18.95	WS	2,439.83
015-021-02	19.39	WS	2,496.50
015-021-03	18.95	WS	2,439.83
015-021-04S	9.85	WS	1,268.20
015-021-05S	4.77	WS	614.15
015-021-06S	5.00	WS	643.75
015-021-07	29.43	WS	3,789.12
015-021-08S	25.00	WS	3,218.75
015-021-09S	13.63	WS	1,754.89
015-021-11	18.96	WS	2,441.12
015-021-14	9.77	WS	1,257.90
015-021-19	19.70	WS	2,536.39
015-021-20	39.39	WS	5,071.50
015-021-21	1.01	WS	130.04
015-021-22	27.20	WS	3,502.02
015-021-23	1.16	WS	149.35
015-021-24	20.13	WS	2,591.76
015-021-26	18.37	WS	2,365.16
015-021-28	9.78	WS	1,259.19
015-040-07S	5.00	WS	643.75
015-040-09S	10.00	WS	1,287.50
015-040-10S	20.00	WS	2,575.00
015-040-11S	45.00	WS	5,793.75
015-040-12S	40.00	WS	5,150.00
015-040-13S	20.00	WS	2,575.00
015-040-14S	40.00	WS	5,150.00
015-040-16S	80.00	WS	10,300.00
015-040-17	30.00	WS	3,862.50
015-040-19S	40.00	WS	5,150.00
015-040-21	20.00	WS	2,575.00
015-040-23	20.00	WS	2,575.00
015-040-24	10.00	WS	1,287.50
015-040-25	30.00	WS	3,862.50
015-040-26S	30.00	WS	3,862.50
015-040-27	20.00	WS	2,575.00
015-040-28	10.00	WS	1,287.50
015-040-29S	10.00	WS	1,287.50
015-040-30S	20.00	WS	2,575.00
015-040-31S	10.00	WS	1,287.50
015-040-34S	20.00	WS	2,575.00
015-040-35S	20.00	WS	2,575.00
015-040-40S	39.10	WS	5,034.13
015-040-41S	40.00	WS	5,150.00
015-040-42S	50.00	WS	6,437.50
015-040-43S	80.00	WS	10,300.00
015-040-44S	80.00	WS	10,300.00
015-040-45S	10.00	WS	1,287.50
015-040-57S	79.10	WS	10,184.13
015-040-60S	9.70	WS	1,248.89
015-040-62S	38.76	WS	4,990.36
015-040-63S	2.30	WS	296.15
015-040-67S	79.09	WS	10,182.84
015-040-68S	79.10	WS	10,184.13
015-040-70S	27.92	WS	3,594.70
015-040-72S	17.10	WS	2,201.63
015-040-73S	40.00	WS	5,150.00

APN	Acres	Service Rate	Maximum Annual Assessment
015-040-74	20.00	WS	2,575.00
015-040-76S	29.00	WS	3,733.75
015-051-05	20.00	WS	2,575.00
015-051-07	19.41	WS	2,499.03
015-051-27	4.78	WS	615.44
015-051-28	4.78	WS	615.44
015-051-29	3.00	WS	386.25
015-051-30	16.31	WS	2,099.95
015-051-31S	57.77	WS	7,437.90
015-051-34S	28.73	WS	3,698.98
015-052-01	19.41	WS	2,499.03
015-052-04S	20.00	WS	2,575.00
015-052-05	20.00	WS	2,575.00
015-052-08	20.00	WS	2,575.00
015-052-09S	20.00	WS	2,575.00
015-052-17	39.18	WS	5,044.43
015-052-18	1.30	NW	120.76
015-052-19	18.70	WS	2,407.64
015-053-01	10.00	WS	1,287.50
015-053-02	10.00	WS	1,287.50
015-053-03	10.00	WS	1,287.50
015-053-04	10.00	WS	1,287.50
015-053-05S	20.00	WS	2,575.00
015-053-06	20.00	WS	2,575.00
015-053-07	20.00	WS	2,575.00
015-053-10	37.11	WS	4,777.93
015-053-11	1.52	WS	195.71
015-053-12	1.26	WS	162.23
015-053-13	17.54	WS	2,258.30
015-054-01	10.00	WS	1,287.50
015-054-02	20.00	WS	2,575.00
015-054-05	20.00	WS	2,575.00
015-054-06	9.93	WS	1,278.50
015-054-07	20.00	WS	2,575.00
015-054-11	10.00	WS	1,287.50
015-054-16S	20.00	WS	2,575.00
015-054-19	20.00	WS	2,575.00
015-054-20	20.00	WS	2,575.00
015-054-21S	10.00	WS	1,287.50
015-080-06S	38.81	WS	4,996.82
015-080-07S	80.00	WS	10,300.00
015-080-10	40.00	WS	5,150.00
015-080-11S	20.00	WS	2,575.00
015-080-12S	20.00	WS	2,575.00
015-080-13	40.00	WS	5,150.00
015-080-16S	40.00	WS	5,150.00
015-080-18S	120.00	WS	15,450.00
015-080-19S	40.00	WS	5,150.00
015-080-29	40.00	WS	5,150.00
015-080-31S	38.50	WS	4,956.88
015-080-39S	60.00	WS	7,725.00
015-080-43S	10.00	WS	1,287.50
015-080-44S	10.00	WS	1,287.50
015-080-46S	30.00	WS	3,862.50
015-091-01	20.00	WS	2,575.00
015-091-02	20.00	WS	2,575.00

APN	Acres	Service Rate	Maximum Annual Assessment
015-091-03S	20.00	WS	2,575.00
015-091-04S	20.00	WS	2,575.00
015-091-06S	2.27	WS	292.27
015-091-07S	2.65	WS	341.18
015-091-08S	80.00	WS	10,300.00
015-091-13	1.00	WS	128.75
015-091-14S	19.00	WS	2,446.25
015-091-15S	10.00	WS	1,287.50
015-091-16	30.00	WS	3,862.50
015-091-17S	10.00	WS	1,287.50
015-091-18S	30.00	WS	3,862.50
015-091-20S	20.00	WS	2,575.00
015-091-21S	20.00	WS	2,575.00
015-091-23	20.00	WS	2,575.00
015-091-24S	30.00	WS	3,862.50
015-091-25S	27.64	WS	3,558.68
015-091-26S	5.85	WS	753.20
015-091-27S	24.53	WS	3,158.25
015-091-28S	10.00	WS	1,287.50
015-091-29S	10.00	WS	1,287.50
015-091-32S	17.69	WS	2,277.60
015-091-33S	16.07	WS	2,069.00
015-091-36S	22.45	WS	2,890.46
015-091-37S	28.80	WS	3,708.03
015-091-39S	8.16	WS	1,050.60
015-091-40S	10.00	WS	1,287.50
015-091-43S	10.00	WS	1,287.50
015-091-44S	1.38	WS	177.70
015-091-45S	18.62	WS	2,397.35
015-091-46S	10.00	WS	1,287.50
015-091-47	10.00	WS	1,287.50
015-091-48S	30.00	WS	3,862.50
015-091-49S	20.00	WS	2,575.00
015-091-50S	10.00	WS	1,287.50
015-091-51S	10.00	WS	1,287.50
015-091-53S	38.48	WS	4,954.29
015-091-54S	0.67	WS	86.26
015-091-55	10.00	WS	1,287.50
015-091-56S	29.33	WS	3,776.24
015-091-58S	38.00	WS	4,892.50
015-091-59	2.00	WS	257.50
015-091-61S	34.20	WS	4,403.27
015-091-62S	2.50	WS	321.88
015-091-64S	29.46	WS	3,793.00
015-091-65S	11.91	WS	1,533.41
015-091-68S	20.00	WS	2,575.00
015-091-70S	29.73	WS	3,827.73
015-091-72S	1.38	WS	177.70
015-091-73S	68.62	WS	8,834.85
015-091-77S	1.38	WS	177.70
015-091-78S	47.48	WS	6,113.04
015-091-79S	2.01	WS	258.79
015-091-80S	34.28	WS	4,413.57
015-091-81S	2.09	WS	269.09
015-091-82S	7.81	WS	1,005.57
015-091-83S	1.95	WS	251.08

Fresno Irrigation District

Proposed Proposition 218 Assessment Limit

APN	Acres	Service Rate	Maximum Annual Assessment
015-091-84S	20.69	WS	2,663.85
015-091-85S	28.00	WS	3,605.00
015-091-86S	20.00	WS	2,575.00
015-091-87S	20.00	WS	2,575.00
015-091-88S	20.00	WS	2,575.00
015-091-89S	20.00	WS	2,575.00
015-091-90S	20.00	WS	2,575.00
015-091-91S	27.90	WS	3,592.12
015-161-01	40.00	WS	5,150.00
015-161-02S	19.55	WS	2,517.09
015-161-03	20.00	WS	2,575.00
015-161-04	20.00	WS	2,575.00
015-161-05	20.00	WS	2,575.00
015-161-06	20.00	WS	2,575.00
015-161-07	1.38	WS	177.70
015-161-08	17.57	WS	2,262.13
015-161-09	18.95	WS	2,439.83
015-161-10	30.00	WS	3,862.50
015-161-11	2.87	WS	369.53
015-161-12	16.83	WS	2,166.86
015-161-13	20.00	WS	2,575.00
015-161-14	20.00	WS	2,575.00
015-161-15	20.00	WS	2,575.00
015-161-16	24.26	WS	3,123.48
015-161-17	4.18	WS	538.18
015-161-18	38.24	WS	4,923.39
015-161-19	40.00	WS	5,150.00
015-161-20	0.76	WS	97.86
015-161-21	76.73	WS	9,878.98
015-161-22	20.00	WS	2,575.00
015-161-23	20.00	WS	2,575.00
015-161-24	20.00	WS	2,575.00
015-161-25	1.26	WS	162.23
015-161-26	18.64	WS	2,399.93
015-161-27	20.00	WS	2,575.00
015-161-29	21.00	WS	2,703.75
015-161-30	17.78	WS	2,289.19
015-161-31	19.00	WS	2,446.25
015-162-01	40.00	WS	5,150.00
015-162-02	20.00	WS	2,575.00
015-162-03	20.00	WS	2,575.00
015-162-05S	40.00	WS	5,150.00
015-162-06	20.00	WS	2,575.00
015-162-07	20.00	WS	2,575.00
015-162-08	20.00	WS	2,575.00
015-162-09	20.00	WS	2,575.00
015-162-10	20.00	WS	2,575.00
015-162-11	18.65	WS	2,401.18
015-162-12	19.55	WS	2,517.09
015-162-13S	39.40	WS	5,072.74
015-162-14	10.00	WS	1,287.50
015-162-15	10.00	WS	1,287.50
015-162-16	20.00	WS	2,575.00
015-162-17	20.00	WS	2,575.00
015-162-18	20.00	WS	2,575.00
015-162-19	30.00	WS	3,862.50

APN	Acres	Service Rate	Maximum Annual Assessment
015-162-20	30.00	WS	3,862.50
015-162-21	10.00	WS	1,287.50
015-162-22	9.27	WS	1,193.52
015-162-23	0.73	WS	93.98
015-162-24	40.00	WS	5,150.00
015-162-25	20.00	WS	2,575.00
015-162-26	20.00	WS	2,575.00
015-162-31	20.00	WS	2,575.00
015-162-32	2.30	WS	296.15
015-162-33	16.79	WS	2,161.74
015-162-39S	4.66	WS	599.97
015-162-41	19.15	WS	2,465.55
015-162-48S	1.22	WS	157.11
015-162-49S	32.19	WS	4,144.48
015-220-01U	1.59	WS	204.72
015-220-03S	10.00	WS	1,287.50
015-220-05	20.00	WS	2,575.00
015-220-07	30.00	WS	3,862.50
015-220-08	10.00	WS	1,287.50
015-220-16S	40.00	WS	5,150.00
015-220-17	30.00	WS	3,862.50
015-220-19S	30.00	WS	3,862.50
015-220-20S	30.00	PD	3,384.00
015-220-23	30.00	WS	3,862.50
015-220-27	29.55	WS	3,804.59
015-220-28S	18.95	WS	2,439.83
015-220-31	27.50	WS	3,540.63
015-220-32S	18.55	WS	2,388.34
015-220-33S	1.00	WS	128.75
015-220-36	1.26	WS	162.23
015-220-38	16.17	WS	2,081.89
015-230-01S	30.00	WS	3,862.50
015-230-02S	10.00	WS	1,287.50
015-230-03	10.00	WS	1,287.50
015-230-04S	20.00	WS	2,575.00
015-230-05S	20.00	WS	2,575.00
015-230-06	5.00	WS	643.75
015-230-07	15.00	WS	1,931.25
015-230-09	40.00	WS	5,150.00
015-230-10S	20.00	WS	2,575.00
015-230-14S	15.00	WS	1,931.25
015-230-16S	10.00	WS	1,287.50
015-230-23	9.54	WS	1,228.30
015-230-24S	1.35	WS	173.82
015-230-25S	30.18	WS	3,885.68
015-230-26	2.50	WS	321.88
015-230-27	17.50	WS	2,253.13
015-230-28S	1.29	WS	166.11
015-230-29S	30.36	WS	3,908.87
015-270-04	41.40	NW	3,844.81
015-270-06	19.55	WS	2,517.09
015-270-07	29.55	WS	3,804.59
015-270-08	1.85	WS	238.20
015-270-09S	27.70	WS	3,566.39
015-270-10	35.00	WS	4,506.25
015-270-11	19.09	WS	2,457.84

APN	Acres	Service Rate	Maximum Annual Assessment
015-270-17	21.07	WS	2,712.75
015-270-18	29.40	WS	3,785.24
015-270-27	18.95	WS	2,439.83
015-290-02S	20.00	WS	2,575.00
015-290-02S	18.78	NW	1,744.12
015-290-03S	40.00	WS	5,150.00
015-290-05S	38.78	WS	4,992.94
015-290-06S	38.78	WS	4,992.94
015-290-20S	76.66	WS	9,869.97
015-290-25S	23.50	WS	3,025.63
015-290-27S	15.28	WS	1,967.32
015-290-28S	38.78	WS	4,992.94
015-290-29S	19.40	WS	2,497.74
015-290-30S	19.40	WS	2,497.74
015-290-31S	19.39	WS	2,496.50
015-290-32S	19.39	WS	2,496.50
015-290-35S	38.49	WS	4,955.58
015-290-37S	2.27	WS	292.27
015-290-42S	29.64	WS	3,816.18
015-290-43S	49.40	WS	6,360.24
015-290-44S	114.99	WS	14,804.96
015-301-10S	39.10	WS	5,034.13
015-301-11S	30.00	WS	3,862.50
015-301-12	20.00	WS	2,575.00
015-301-13	30.00	WS	3,862.50
015-301-14S	20.00	WS	2,575.00
015-301-17S	30.00	WS	3,862.50
015-301-22	20.00	WS	2,575.00
015-301-23	20.00	WS	2,575.00
015-301-24S	15.00	WS	1,931.25
015-301-25	15.00	WS	1,931.25
015-301-28S	38.79	WS	4,994.24
015-301-29S	96.14	WS	12,378.06
015-301-32S	1.90	WS	244.62
015-301-34S	17.79	WS	2,290.49
015-301-38	18.92	WS	2,435.95
015-301-39S	2.50	WS	321.88
015-301-40S	47.50	WS	6,115.63
015-301-42S	29.99	WS	3,861.21
015-301-43S	40.00	WS	5,150.00
015-301-44S	19.10	WS	2,459.13
015-301-46S	10.00	WS	1,287.50
015-301-47S	50.00	WS	6,437.50
015-301-48S	2.00	WS	257.50
015-301-49S	17.70	WS	2,278.89
015-302-01S	38.00	WS	4,892.50
015-302-04S	20.00	WS	2,575.00
015-302-05	20.00	WS	2,575.00
015-302-06S	20.00	WS	2,575.00
015-302-10S	10.00	WS	1,287.50
015-302-12S	10.00	WS	1,287.50
015-302-13	20.00	WS	2,575.00
015-302-14S	10.00	WS	1,287.50
015-302-15	10.00	WS	1,287.50
015-302-18S	10.00	WS	1,287.50
015-302-19S	10.00	WS	1,287.50

Fresno Irrigation District

Proposed Proposition 218 Assessment Limit

APN	Acres	Service Rate	Maximum Annual Assessment
015-302-23	10.00	WS	1,287.50
015-302-28S	25.00	WS	3,218.75
015-302-29S	15.00	WS	1,931.25
015-302-30S	20.00	WS	2,575.00
015-302-31	20.00	WS	2,575.00
015-302-32S	40.00	WS	5,150.00
015-302-34	20.00	WS	2,575.00
015-302-35	15.00	WS	1,931.25
015-302-36	5.00	WS	643.75
015-302-37S	10.00	WS	1,287.50
015-302-41S	20.00	WS	2,575.00
015-302-42	10.00	WS	1,287.50
015-302-44S	28.44	WS	3,661.66
015-302-45S	96.85	WS	12,469.45
015-302-46S	19.34	WS	2,490.03
015-302-48S	2.95	WS	379.83
015-302-50S	9.78	WS	1,259.19
015-302-51S	16.61	WS	2,138.55
015-302-55S	38.68	WS	4,980.06
015-302-56S	1.92	WS	247.20
015-302-57S	27.25	WS	3,508.44
015-311-01S	20.00	WS	2,575.00
015-311-02	10.00	WS	1,287.50
015-311-03S	10.00	WS	1,287.50
015-311-06S	10.00	WS	1,287.50
015-311-07S	29.57	WS	3,807.13
015-311-16	18.47	WS	2,378.04
015-311-17	10.00	WS	1,287.50
015-311-18	9.40	WS	1,210.24
015-311-23S	1.62	WS	208.60
015-311-24S	37.41	WS	4,816.53
015-312-02S	30.00	WS	3,862.50
015-312-04S	29.54	WS	3,803.30
015-312-08S	19.10	WS	2,459.13
015-312-09	10.00	WS	1,287.50
015-312-12S	20.00	WS	2,575.00
015-312-13S	8.92	WS	1,148.45
015-312-14S	1.08	WS	139.05
015-312-15S	39.10	WS	5,034.13
015-312-16S	0.90	WS	115.87
015-313-01S	36.56	WS	4,707.13
015-313-03	40.33	WS	5,192.49
015-313-04	0.76	WS	97.86
015-313-05	0.56	WS	72.13
015-313-06	20.00	WS	2,575.00
015-313-09S	1.00	WS	128.75
015-313-12S	6.17	WS	794.39
015-313-13	36.39	WS	4,685.25
015-313-15	2.00	WS	257.50
015-313-16S	1.43	WS	184.12
015-313-17S	11.62	WS	1,496.10
015-314-01	20.00	WS	2,575.00
015-314-02	20.00	WS	2,575.00
015-314-06S	1.07	WS	137.75
015-314-07S	18.93	WS	2,437.25
015-314-08	8.60	WS	1,107.26

APN	Acres	Service Rate	Maximum Annual Assessment
015-314-09	1.40	WS	180.24
015-314-11	20.00	WS	2,575.00
015-314-12	40.00	WS	5,150.00
015-314-13	29.25	WS	3,765.94
015-315-01	2.28	WS	293.57
015-315-02	26.14	WS	3,365.56
015-315-03S	49.11	WS	6,322.93
015-315-07S	76.84	WS	9,893.15
015-315-08	80.00	WS	10,300.00
015-315-09	16.32	WS	2,101.19
015-315-10	2.58	WS	332.17
015-315-11	20.00	WS	2,575.00
015-315-15	39.40	WS	5,072.74
015-315-16	20.00	WS	2,575.00
015-315-17	45.58	WS	5,868.42
015-315-18	2.30	WS	296.15
015-315-19	86.84	WS	11,180.65
015-315-20	38.23	WS	4,922.10
015-315-22S	2.35	WS	302.57
015-315-24S	39.43	WS	5,076.62
015-315-25S	19.72	WS	2,538.98
015-315-26S	19.72	WS	2,538.98
015-315-28S	17.06	WS	2,196.51
015-315-29S	19.39	WS	2,496.50
015-341-02S	18.08	WS	2,327.80
015-341-03S	20.00	WS	2,575.00
015-341-04	40.00	WS	5,150.00
015-341-05	20.00	WS	2,575.00
015-341-06	10.00	WS	1,287.50
015-341-07	10.00	WS	1,287.50
015-341-08	19.55	WS	2,517.09
015-341-09	18.66	WS	2,402.47
015-341-10	30.00	WS	3,862.50
015-341-11	10.00	WS	1,287.50
015-341-12	22.31	WS	2,872.45
015-341-13	16.94	WS	2,181.04
015-341-16	20.00	WS	2,575.00
015-341-17	16.12	WS	2,075.47
015-341-18	2.50	WS	321.88
015-341-19	19.50	WS	2,510.63
015-341-20	20.00	WS	2,575.00
015-341-21	20.00	WS	2,575.00
015-341-22	20.00	WS	2,575.00
015-341-23	10.00	WS	1,287.50
015-341-24	5.00	WS	643.75
015-341-25	5.00	WS	643.75
015-341-26	20.00	WS	2,575.00
015-341-27	20.00	WS	2,575.00
015-341-28	40.00	WS	5,150.00
015-341-29	40.00	WS	5,150.00
015-341-30	38.94	PD	4,392.45
015-341-31	18.81	PD	2,121.79
015-341-32	20.00	WS	2,575.00
015-341-33	40.00	WS	5,150.00
015-341-34	80.00	WS	10,300.00
015-341-35S	16.31	WS	2,099.95

APN	Acres	Service Rate	Maximum Annual Assessment
015-341-36S	2.35	WS	302.57
015-341-37	20.00	WS	2,575.00
015-341-38	20.00	WS	2,575.00
015-341-39	1.02	WS	131.34
015-341-40	18.98	WS	2,443.66
015-341-41	38.74	WS	4,987.77
015-341-42	38.73	WS	4,986.48
015-341-43	40.00	WS	5,150.00
015-341-44	40.00	WS	5,150.00
015-341-45	80.00	WS	10,300.00
015-341-46S	1.91	WS	245.91
015-341-47S	35.59	WS	4,582.22
015-341-49	17.49	WS	2,251.83
015-341-50	2.21	WS	284.56
015-341-52	18.45	WS	2,375.46
015-341-53	20.00	WS	2,575.00
015-341-54S	20.00	WS	2,575.00
015-341-55	34.18	WS	4,400.68
015-341-56	4.61	WS	593.55
015-341-57	40.00	WS	5,150.00
015-341-58	37.72	WS	4,856.48
015-341-59	1.00	WS	128.75
015-341-60	18.64	WS	2,399.93
015-350-02	20.00	WS	2,575.00
015-350-03	11.00	NW	1,021.57
015-350-03	29.54	WS	3,803.30
015-350-05	15.50	WS	1,995.63
015-350-05	5.60	NW	520.08
015-350-10S	26.42	WS	3,401.58
015-350-14S	116.78	WS	15,035.44
015-350-15S	21.23	WS	2,733.35
015-350-16	22.75	WS	2,929.06
015-350-18	3.35	WS	431.32
015-370-01	19.11	WS	2,460.43
015-370-02	19.70	WS	2,536.39
015-370-03	38.79	WS	4,994.24
015-370-05	25.89	WS	3,333.37
015-370-06S	19.10	WS	2,459.13
015-370-07	19.70	WS	2,536.39
015-370-08	19.70	WS	2,536.39
015-370-10S	9.70	WS	1,248.89
015-370-11	18.96	WS	2,441.12
015-370-12	9.77	WS	1,257.90
015-370-13	9.77	WS	1,257.90
015-370-14	19.55	WS	2,517.09
015-370-15	6.52	WS	839.46
015-370-16	12.43	WS	1,600.37
015-370-17	8.38	WS	1,078.95
015-370-18	1.03	WS	132.63
015-370-19	26.04	WS	3,352.67
015-370-20	25.61	WS	3,297.30
015-380-06	19.72	WS	2,538.98
015-380-08	12.68	WS	1,632.56
015-380-12S	16.26	WS	2,093.48
015-380-14S	72.85	WS	9,379.45
015-380-15S	7.14	WS	919.31

Fresno Irrigation District

Proposed Proposition 218 Assessment Limit

APN	Acres	Service Rate	Maximum Annual Assessment
015-380-16	24.78	WS	3,190.44
015-380-18	12.82	WS	1,650.57
015-380-19	20.22	WS	2,603.36
015-390-01	60.00	WS	7,725.00
015-390-03	17.56	WS	2,260.88
015-390-04	15.27	WS	1,966.02
015-390-07	18.65	WS	2,401.18
015-390-11S	20.00	WS	2,575.00
015-390-14S	1.38	WS	177.70
015-390-15S	1.00	WS	128.75
015-390-16S	2.38	NW	221.06
015-390-17S	5.00	WS	643.75
015-390-18S	10.00	WS	1,287.50
015-390-20S	32.60	WS	4,197.26
015-390-21S	2.53	WS	325.75
015-390-24	2.39	WS	307.75
015-390-25	21.72	WS	2,796.48
015-390-26	1.50	WS	193.13
015-390-27	18.50	WS	2,381.88
015-390-28	11.86	WS	1,526.99
015-390-29	9.20	WS	1,184.52
015-390-33S	2.00	WS	257.50
015-390-34S	18.13	WS	2,334.26
015-390-40S	32.01	WS	4,121.29
015-390-42	10.00	WS	1,287.50
015-400-01	30.00	WS	3,862.50
015-400-02S	10.00	WS	1,287.50
015-400-03	20.00	WS	2,575.00
015-400-06S	28.30	WS	3,643.65
015-400-07	20.00	WS	2,575.00
015-400-08S	30.00	WS	3,862.50
015-400-12T	3.50	NW	325.05
015-400-3ST	6.18	NW	573.94
015-400-18S	40.00	WS	5,150.00
015-400-19S	20.00	WS	2,575.00
015-400-20S	20.00	WS	2,575.00
015-400-21S	2.03	WS	261.38
015-400-22S	36.47	WS	4,695.54
015-400-23S	21.18	WS	2,726.93
015-400-24S	2.38	WS	306.45
015-400-25S	2.27	WS	292.27
015-410-01	40.00	WS	5,150.00
015-410-02	20.00	WS	2,575.00
015-410-03	20.00	WS	2,575.00
015-410-04S	40.00	WS	5,150.00
015-410-05	20.00	WS	2,575.00
015-410-06	20.00	WS	2,575.00
015-410-08	19.58	WS	2,520.92
015-410-09	20.00	WS	2,575.00
015-410-10	30.00	WS	3,862.50
015-410-11	10.00	WS	1,287.50
015-410-12	42.69	WS	5,496.35
015-410-13	35.95	WS	4,628.58
015-420-02	11.75	WS	1,512.81
015-420-03S	1.00	WS	128.75
015-420-06	20.00	WS	2,575.00

APN	Acres	Service Rate	Maximum Annual Assessment
015-420-07	40.00	WS	5,150.00
015-420-09S	19.55	WS	2,517.09
015-420-11	20.00	WS	2,575.00
015-420-12	40.00	WS	5,150.00
015-420-13	10.00	WS	1,287.50
015-420-14	10.00	WS	1,287.50
015-420-15	20.00	WS	2,575.00
015-420-16S	40.00	WS	5,150.00
015-420-17S	47.02	WS	6,053.84
015-420-18S	20.00	WS	2,575.00
015-420-19S	20.00	WS	2,575.00
016-010-42S	1.82	NW	169.02
016-010-51S	1.82	NW	169.02
016-010-52	1.82	NW	169.02
016-010-62S	1.82	NW	169.02
016-020-3ST	2.37	WS	305.16
016-020-3ST	8.16	NW	757.82
016-020-17S	1.49	WS	191.83
016-020-18S	1.49	WS	191.83
016-020-21S	1.56	WS	200.88
016-020-22S	1.64	NW	152.34
016-060-05	47.74	WS	6,146.52
016-060-06S	33.60	WS	4,326.01
016-060-06S	5.00	NW	464.35
016-060-07	25.75	PD	2,904.64
016-060-12	14.42	PD	1,626.57
016-060-13	15.59	PD	1,758.58
016-060-14	16.62	PD	1,874.73
016-060-15	20.07	PD	2,263.90
016-060-16	20.00	PD	2,256.00
016-060-17	20.00	PD	2,256.00
016-060-18	40.00	PD	4,512.00
016-060-19	20.00	PD	2,256.00
016-060-21S	30.00	PD	3,384.00
016-060-25	19.42	WS	2,500.33
016-060-29	19.55	WS	2,517.09
016-060-36	11.00	WS	1,416.25
016-060-39	20.00	WS	2,575.00
016-060-40	20.00	WS	2,575.00
016-060-41	9.00	WS	1,158.75
016-060-50	18.00	WS	2,317.50
016-060-53S	13.33	WS	1,716.24
016-060-61	3.70	NW	343.64
016-060-69	1.92	NW	178.31
016-060-73S	29.32	PD	3,307.32
016-060-75S	51.26	WS	6,599.73
016-060-79	19.55	WS	2,517.09
016-060-82	19.55	WS	2,517.09
016-060-83S	1.97	WS	253.67
016-060-84	19.70	WS	2,536.39
016-060-85	32.04	WS	4,125.17
016-060-86S	3.87	WS	498.28
016-060-90	9.89	PD	1,115.59
016-060-91	19.78	PD	2,231.19
016-060-92	20.96	WS	2,698.62
016-060-93	32.81	WS	4,224.32

APN	Acres	Service Rate	Maximum Annual Assessment
016-060-94	19.66	WS	2,531.22
016-060-96	18.23	PD	2,056.36
016-060-97S	15.88	WS	2,044.58
016-060-98S	17.97	WS	2,313.67
016-060-99S	19.76	WS	2,544.11
016-070-10	27.40	WS	3,527.74
016-070-11S	80.00	WS	10,300.00
016-070-12	20.00	WS	2,575.00
016-070-13	18.00	PD	2,030.40
016-070-14S	39.00	WS	5,021.25
016-070-18	19.70	WS	2,536.39
016-070-19	20.00	WS	2,575.00
016-070-21	10.00	WS	1,287.50
016-070-22	21.30	WS	2,742.40
016-070-23S	50.04	WS	6,442.67
016-070-24S	51.23	WS	6,595.85
016-070-25	33.70	WS	4,338.89
016-070-30	9.55	WS	1,229.59
016-070-36	19.50	WS	2,510.63
016-070-37	1.50	NW	139.31
016-070-38	2.35	WS	302.57
016-070-39	16.92	WS	2,178.45
016-070-41	17.12	WS	2,204.22
016-070-42	29.70	WS	3,823.89
016-070-43	19.39	WS	2,496.50
016-070-44S	19.39	WS	2,496.50
016-070-45	2.29	WS	294.86
016-070-46	17.40	WS	2,240.24
016-070-48	13.49	WS	1,736.83
016-080-02	1.79	WS	230.49
016-080-04	19.00	WS	2,446.25
016-080-05	19.00	WS	2,446.25
016-080-06	30.00	WS	3,862.50
016-080-06	8.00	NW	742.96
016-080-08S	19.55	WS	2,517.09
016-080-09	18.60	WS	2,394.76
016-080-11	19.10	WS	2,459.13
016-080-17	18.66	WS	2,402.47
016-080-18S	19.55	WS	2,517.09
016-080-22S	19.55	WS	2,517.09
016-080-27	1.84	WS	236.90
016-080-28	76.16	WS	9,805.60
016-080-32S	38.66	WS	4,977.47
016-080-33S	38.66	WS	4,977.47
016-080-35	18.66	WS	2,402.47
016-080-36	18.66	WS	2,402.47
016-080-37	37.23	WS	4,793.35
016-080-38	0.97	WS	124.92
016-080-39	26.15	WS	3,366.80
016-080-42	57.74	WS	7,434.02
016-080-44	38.19	WS	4,916.98
016-080-45S	3.45	WS	444.21
016-080-46S	126.16	WS	16,243.10
016-080-51	5.92	WS	762.20
016-080-52	19.60	WS	2,523.51
016-080-53	5.92	WS	762.20

Fresno Irrigation District

Proposed Proposition 218 Assessment Limit

APN	Acres	Service Rate	Maximum Annual Assessment
016-080-54	19.59	WS	2,522.22
016-080-56	78.42	WS	10,096.58
016-080-57	40.23	WS	5,179.60
016-080-58S	18.79	PD	2,119.54
016-080-59S	19.68	PD	2,219.93
016-080-61	19.00	WS	2,446.25
016-080-62	1.00	WS	128.75
016-080-64S	8.10	WS	1,042.88
016-091-01	1.00	WS	128.75
016-091-02	19.67	WS	2,532.51
016-091-03	8.75	WS	1,126.56
016-091-05	28.72	WS	3,697.73
016-091-06	18.94	WS	2,438.54
016-091-07	18.94	WS	2,438.54
016-091-08	18.94	WS	2,438.54
016-091-09	9.55	WS	1,229.59
016-091-10	8.73	WS	1,123.98
016-091-11	76.39	WS	9,835.25
016-091-12	37.14	WS	4,781.81
016-091-13	36.84	WS	4,743.15
016-091-14	0.57	WS	73.38
016-091-15	1.00	WS	128.75
016-091-16	6.50	WS	836.88
016-091-18	10.71	WS	1,378.94
016-091-19	58.65	WS	7,551.18
016-091-20	29.10	WS	3,746.63
016-091-22	49.57	WS	6,382.13
016-091-23	18.65	WS	2,401.18
016-091-24	19.55	WS	2,517.09
016-091-25S	19.55	WS	2,517.09
016-091-26S	38.19	WS	4,916.98
016-091-27S	19.55	WS	2,517.09
016-091-28S	38.50	WS	4,956.88
016-091-29	38.20	WS	4,918.27
016-091-30	39.09	WS	5,032.84
016-091-31	39.09	WS	5,032.84
016-091-32	39.10	WS	5,034.13
016-091-33S	38.01	WS	4,893.79
016-091-34S	1.27	WS	163.52
016-091-35S	39.09	WS	5,032.84
016-091-36	19.55	WS	2,517.09
016-091-37	19.55	WS	2,517.09
016-091-38	19.55	WS	2,517.09
016-091-39S	17.40	WS	2,240.24
016-091-40	2.40	WS	308.99
016-091-45	19.55	WS	2,517.09
016-091-46	19.55	WS	2,517.09
016-091-47	19.55	WS	2,517.09
016-091-48	1.26	WS	162.23
016-091-49	18.29	WS	2,354.86
016-091-50	19.55	WS	2,517.09
016-091-51	19.55	WS	2,517.09
016-091-52	16.38	WS	2,108.95
016-091-53S	2.45	WS	315.46
016-091-53S	1.63	NW	151.38
016-091-54	24.75	WS	3,186.56

APN	Acres	Service Rate	Maximum Annual Assessment
016-091-55S	24.44	WS	3,146.66
016-091-56	29.32	WS	3,774.94
016-091-57	19.55	WS	2,517.09
016-091-58	19.55	WS	2,517.09
016-091-59S	19.55	WS	2,517.09
016-091-60	19.75	WS	2,542.81
016-091-61	9.46	WS	1,218.00
016-091-62	9.74	WS	1,254.02
016-091-63	2.36	WS	303.87
016-091-64	16.45	WS	2,117.96
016-100-03	20.00	WS	2,575.00
016-100-04	20.00	WS	2,575.00
016-100-05	60.00	WS	7,725.00
016-100-06	20.00	WS	2,575.00
016-100-07	40.00	WS	5,150.00
016-100-08	40.00	WS	5,150.00
016-100-11S	40.00	WS	5,150.00
016-100-12	40.00	WS	5,150.00
016-100-14	1.45	WS	186.71
016-100-16	40.00	PD	4,512.00
016-100-17	40.00	WS	5,150.00
016-100-21	30.00	WS	3,862.50
016-100-22S	40.00	WS	5,150.00
016-100-23	29.40	WS	3,785.24
016-100-26	40.00	WS	5,150.00
016-100-27	80.00	WS	10,300.00
016-100-28S	40.00	WS	5,150.00
016-100-29	20.00	PD	2,256.00
016-100-30	20.00	WS	2,575.00
016-100-33	40.00	WS	5,150.00
016-100-35	10.00	WS	1,287.50
016-100-36	10.00	NW	928.70
016-100-43	20.00	WS	2,575.00
016-100-45	1.10	WS	141.63
016-100-46S	40.00	WS	5,150.00
016-100-51	40.00	WS	5,150.00
016-100-52	38.55	WS	4,963.34
016-100-53U	2.58	WS	332.17
016-100-62	39.09	WS	5,032.84
016-100-65	1.00	WS	128.75
016-100-66	18.66	WS	2,402.47
016-100-67	1.22	WS	157.11
016-100-68	26.11	WS	3,361.68
016-100-69	37.31	WS	4,803.70
016-100-71	1.18	WS	151.93
016-100-72	17.77	WS	2,287.90
016-100-74	36.78	WS	4,735.44
016-100-75	19.53	WS	2,514.50
016-100-76	19.54	WS	2,515.80
016-100-77S	19.72	WS	2,538.98
016-100-78S	18.81	WS	2,421.82
016-100-79	19.02	WS	2,448.84
016-100-80	19.03	WS	2,450.13
016-100-81	1.58	WS	203.42
016-100-82	37.81	WS	4,868.07
016-100-83	2.06	WS	265.26

APN	Acres	Service Rate	Maximum Annual Assessment
016-100-84	36.14	WS	4,653.06
016-100-85	0.99	WS	127.46
016-100-86	26.71	WS	3,438.94
016-110-02S	25.00	WS	3,218.75
016-110-03	40.00	WS	5,150.00
016-110-04	20.00	WS	2,575.00
016-110-05	20.00	WS	2,575.00
016-110-07	20.00	WS	2,575.00
016-110-08	18.54	WS	2,387.05
016-110-09	1.00	WS	128.75
016-110-10	15.00	WS	1,931.25
016-110-11	5.00	WS	643.75
016-110-12	10.00	WS	1,287.50
016-110-13	10.00	WS	1,287.50
016-110-14	20.00	WS	2,575.00
016-110-15S	40.00	WS	5,150.00
016-110-16	20.00	WS	2,575.00
016-110-19	20.00	WS	2,575.00
016-110-20	20.00	WS	2,575.00
016-110-21	19.56	WS	2,518.38
016-120-01	20.00	WS	2,575.00
016-120-04	19.24	WS	2,477.14
016-120-05	19.24	WS	2,477.14
016-120-06	38.48	WS	4,954.29
016-120-09	20.00	WS	2,575.00
016-120-12	29.34	WS	3,777.53
016-120-13	29.34	WS	3,777.53
016-120-14S	20.00	WS	2,575.00
016-120-15S	40.00	WS	5,150.00
016-120-16	17.86	WS	2,299.49
016-120-17	1.38	WS	177.70
016-120-18	47.49	WS	6,114.33
016-120-19	9.50	WS	1,223.13
016-130-07	58.52	WS	7,534.46
016-130-09	78.52	WS	10,109.46
016-130-10	40.00	WS	5,150.00
016-130-13	20.00	WS	2,575.00
016-130-14	28.44	WS	3,661.66
016-130-19	18.65	WS	2,401.18
016-130-20	19.55	WS	2,517.09
016-130-22S	20.10	WS	2,587.88
016-130-23S	5.00	WS	643.75
016-130-24S	24.98	WS	3,216.16
016-140-01S	79.39	WS	10,221.50
016-140-05S	317.51	WS	40,879.42
016-140-07	155.40	WS	20,007.74
016-140-08	30.00	WS	3,862.50
016-140-09	40.00	WS	5,150.00
016-140-10	20.00	WS	2,575.00
016-140-20S	38.79	WS	4,994.24
016-140-24S	58.64	PD	6,614.58
016-140-26	9.85	WS	1,268.20
016-140-28S	76.36	PD	8,613.42
016-140-29S	2.34	WS	301.28
016-140-36	18.80	WS	2,420.53
016-140-40	39.40	WS	5,072.74



Fresno Irrigation District

Proposed Proposition 218 Assessment Limit

APN	Acres	Service Rate	Maximum Annual Assessment
016-140-41	38.50	WS	4,956.88
016-140-45	38.50	WS	4,956.88
016-140-46	39.40	WS	5,072.74
016-140-47S	77.87	WS	10,025.78
016-140-49	47.76	WS	6,149.11
016-140-50	1.82	WS	234.32
016-140-52S	18.42	WS	2,371.58
016-140-53S	20.16	WS	2,595.60
016-140-54	1.30	WS	167.40
016-140-55	8.55	WS	1,100.84
016-140-56S	39.19	WS	5,045.73
016-140-57S	38.98	WS	5,018.66
016-150-02	40.00	WS	5,150.00
016-150-03	25.00	WS	3,218.75
016-150-04	25.00	WS	3,218.75
016-150-05	15.00	PD	1,692.00
016-150-05	4.50	WS	579.38
016-150-07	1.38	WS	177.70
016-150-10	22.50	WS	2,896.88
016-150-11	22.50	WS	2,896.88
016-150-12	25.00	WS	3,218.75
016-150-13S	30.00	WS	3,862.50
016-150-16	39.40	WS	5,072.74
016-150-17	40.00	PD	4,512.00
016-150-18	79.40	WS	10,222.74
016-150-19	34.40	WS	4,428.99
016-150-20	45.00	WS	5,793.75
016-150-21	45.00	WS	5,793.75
016-150-22	45.00	WS	5,793.75
016-150-25T	38.75	NW	3,598.74
016-150-27S	41.00	WS	5,278.75
016-150-28	40.00	WS	5,150.00
016-150-31T	2.98	NW	276.74
016-150-38S	22.55	WS	2,903.34
016-150-39S	22.53	WS	2,900.75
016-150-40S	10.01	WS	1,288.79
016-150-45	57.42	WS	7,392.83
016-150-46	1.00	WS	128.75
016-150-47S	30.00	WS	3,862.50
016-150-48S	19.40	WS	2,497.74
016-150-51	19.36	WS	2,492.62
016-150-52	20.00	WS	2,575.00
016-150-53	20.00	WS	2,575.00
016-150-54	20.00	WS	2,575.00
016-150-55	20.00	WS	2,575.00
016-150-56	20.00	WS	2,575.00
016-150-57	59.00	WS	7,596.25
016-150-58	59.83	WS	7,703.11
016-150-59	19.91	WS	2,563.41
016-150-62	1.43	WS	184.12
016-150-63	36.92	WS	4,753.45
016-150-64T	9.62	WS	1,238.60
016-150-65	20.00	WS	2,575.00
016-150-66	18.87	WS	2,429.53
016-150-67	29.69	WS	3,822.60
016-150-68	1.29	WS	166.11

APN	Acres	Service Rate	Maximum Annual Assessment
016-150-69	18.41	WS	2,370.28
016-150-70	11.51	PD	1,298.33
016-150-70	5.50	WS	708.13
016-150-72	2.11	PD	238.01
016-150-74	1.00	WS	128.75
016-150-75	19.00	WS	2,446.25
016-160-01	20.00	WS	2,575.00
016-160-03S	38.79	WS	4,994.24
016-160-07	38.22	WS	4,920.86
016-160-08	20.00	WS	2,575.00
016-160-09S	20.00	WS	2,575.00
016-160-13S	20.00	LP	2,973.60
016-160-17	20.00	LP	2,973.60
016-160-18	18.80	LP	2,795.17
016-160-19S	40.00	WS	5,150.00
016-160-20S	40.00	WS	5,150.00
016-160-21	40.00	WS	5,150.00
016-160-23	40.00	WS	5,150.00
016-160-24	26.06	WS	3,355.26
016-160-25	26.67	WS	3,433.76
016-160-26	26.67	WS	3,433.76
016-160-27	26.67	WS	3,433.76
016-160-32	27.27	WS	3,511.02
016-160-35	19.13	LP	2,844.27
016-160-36	0.50	LP	74.34
016-160-38	38.59	WS	4,968.47
016-160-39S	19.70	WS	2,536.39
016-160-40S	19.10	WS	2,459.13
016-160-41	2.31	WS	297.45
016-160-44S	40.00	WS	5,150.00
016-160-45	20.00	LP	2,973.60
016-160-48	19.67	LP	2,924.55
016-160-49	2.50	LP	371.70
016-160-50	17.50	LP	2,601.90
016-160-51	2.50	LP	371.70
016-160-52	17.50	LP	2,601.90
016-160-53	2.33	LP	346.46
016-160-55	1.24	LP	184.37
016-160-56	36.26	LP	5,391.13
016-160-57	2.50	WS	321.88
016-160-58	33.07	WS	4,257.75
016-160-59	18.96	WS	2,441.12
016-160-60	19.54	WS	2,515.80
016-160-61S	18.70	WS	2,407.64
016-160-62S	1.30	WS	167.40
016-160-65	1.97	WS	253.67
016-160-66	21.85	WS	2,813.20
016-160-67	39.09	LP	5,811.93
016-160-68	2.00	PD	225.60
016-160-69	78.00	PD	8,798.40
016-170-03	3.73	WS	480.23
016-170-04	6.36	WS	818.87
016-170-05	10.00	WS	1,287.50
016-170-06S	40.00	WS	5,150.00
016-170-07	39.40	WS	5,072.74
016-170-08	40.00	WS	5,150.00

APN	Acres	Service Rate	Maximum Annual Assessment
016-170-09	40.00	WS	5,150.00
016-170-10	39.40	WS	5,072.74
016-170-16S	40.00	WS	5,150.00
016-170-17	20.00	WS	2,575.00
016-170-19	9.40	WS	1,210.24
016-170-22	39.70	WS	5,111.39
016-170-29	0.50	WS	64.38
016-170-30	0.50	WS	64.38
016-170-33	0.50	WS	64.38
016-170-37	25.92	WS	3,337.20
016-170-39S	5.12	WS	659.22
016-170-46S	1.14	WS	146.81
016-170-48S	51.76	WS	6,664.11
016-170-49S	1.20	WS	154.52
016-170-52	19.69	WS	2,535.10
016-170-56	38.80	WS	4,995.53
016-170-58S	2.18	WS	280.68
016-170-60S	19.72	WS	2,538.98
016-170-65	19.55	WS	2,517.09
016-170-66	18.66	WS	2,402.47
016-170-67	2.04	WS	262.67
016-170-68	75.25	WS	9,688.44
016-170-69S	17.95	WS	2,311.08
016-170-70S	1.00	WS	128.75
016-170-71	1.38	PD	155.67
016-170-72	78.62	PD	8,868.33
016-170-73	2.32	WS	298.69
016-170-74	35.86	WS	4,616.99
016-170-76	9.99	WS	1,286.21
016-170-78	18.00	WS	2,317.50
016-170-79S	1.00	WS	128.75
016-170-80S	33.70	WS	4,338.89
016-170-81S	16.50	NW	1,532.36
016-170-82S	2.16	NW	200.60
016-170-83S	57.50	WS	7,403.13
016-170-84S	1.00	WS	128.75
016-170-89S	19.73	WS	2,540.23
016-170-90S	19.73	WS	2,540.23
016-180-02	40.00	WS	5,150.00
016-180-03S	20.00	WS	2,575.00
016-180-04S	20.00	NW	1,857.40
016-180-05	14.27	WS	1,837.27
016-180-06	15.00	WS	1,931.25
016-180-11S	40.00	WS	5,150.00
016-180-12	20.00	WS	2,575.00
016-180-13	20.00	WS	2,575.00
016-180-16S	80.00	WS	10,300.00
016-180-18S	47.52	WS	6,118.21
016-180-21S	2.18	NW	202.46
016-190-16	18.80	WS	2,420.53
016-190-17	18.80	WS	2,420.53
016-190-18	18.80	WS	2,420.53
016-190-30S	1.00	WS	128.75
016-190-33	13.53	WS	1,742.00
016-190-34	9.38	WS	1,207.70
016-190-35	27.83	WS	3,583.11

Fresno Irrigation District

Proposed Proposition 218 Assessment Limit

APN	Acres	Service Rate	Maximum Annual Assessment
016-190-40	5.60	WS	721.01
016-190-62	3.39	NW	314.84
016-190-71	18.79	WS	2,419.24
016-190-73	34.00	WS	4,377.50
016-200-04S	29.55	WS	3,804.59
016-200-07	20.00	WS	2,575.00
016-200-08	140.00	WS	18,025.00
016-200-09S	30.00	NW	2,786.10
016-200-21S	19.10	WS	2,459.13
016-200-22S	19.70	WS	2,536.39
016-200-35S	20.09	WS	2,586.59
016-200-36S	1.52	WS	195.71
016-200-37S	20.41	WS	2,627.78
016-200-38S	1.91	WS	245.91
016-210-01	40.00	WS	5,150.00
016-210-09	37.50	WS	4,828.13
016-210-11	1.04	WS	133.92
016-210-13	1.00	WS	128.75
016-210-14	18.91	WS	2,434.66
016-210-19	18.65	WS	2,401.18
016-210-20	2.05	WS	263.97
016-210-21	75.23	WS	9,685.85
016-210-22	19.10	WS	2,459.13
016-210-23	19.70	WS	2,536.39
016-210-24	1.15	WS	148.05
016-210-25	37.11	WS	4,777.93
016-210-26S	19.70	WS	2,536.39
016-210-27S	19.69	WS	2,535.10
016-220-01	1.00	NW	92.87
016-220-02S	39.00	LP	5,798.52
016-220-05S	36.00	WS	4,635.00
016-220-05S	4.00	NW	371.48
016-220-06	40.00	WS	5,150.00
016-220-07S	40.00	WS	5,150.00
016-220-08S	19.09	LP	2,838.33
016-220-09S	9.55	LP	1,419.88
016-220-10S	9.26	LP	1,376.77
016-230-06	15.07	WS	1,940.25
016-230-08S	20.00	LP	2,973.60
016-230-22	1.84	LP	273.60
016-230-24	1.38	LP	205.20
016-230-25	35.20	LP	5,233.55
016-240-08	17.10	WS	2,201.63
016-240-11	3.08	NW	286.04
016-300-03S	6.97	NW	647.31
016-300-21S	4.19	WS	539.48
016-300-8ST	2.72	WS	350.23
016-300-33S	2.05	NW	190.39
016-310-10	20.00	WS	2,575.00
016-310-11	20.00	WS	2,575.00
016-310-14	20.00	WS	2,575.00
016-310-16	10.00	WS	1,287.50
016-310-17	10.00	WS	1,287.50
016-310-20	7.56	WS	973.38
016-310-21	2.37	WS	305.16
016-310-31	7.28	WS	937.32

APN	Acres	Service Rate	Maximum Annual Assessment
016-310-32	22.57	WS	2,905.88
016-310-33	28.84	WS	3,713.15
016-310-34	39.70	WS	5,111.39
016-310-35	59.70	WS	7,686.39
016-310-36	1.10	WS	141.63
016-310-38	28.71	WS	3,696.44
016-310-39	9.68	WS	1,246.31
016-310-40	9.64	WS	1,241.18
016-310-42	0.88	WS	113.33
016-310-43	28.00	WS	3,605.00
016-320-01	20.00	WS	2,575.00
016-320-02	20.00	WS	2,575.00
016-320-03	20.00	WS	2,575.00
016-320-04S	5.16	WS	664.35
016-320-05	9.14	WS	1,176.81
016-320-06S	37.53	WS	4,832.00
016-320-07	9.62	WS	1,238.60
016-320-08	10.00	WS	1,287.50
016-320-10	20.00	WS	2,575.00
016-320-11	20.00	WS	2,575.00
016-320-13	20.00	WS	2,575.00
016-320-14	30.00	WS	3,862.50
016-320-15	20.00	WS	2,575.00
016-320-6ST	3.16	NW	293.47
016-320-17	1.00	WS	128.75
016-320-18	18.53	WS	2,385.75
016-320-19	2.40	WS	308.99
016-320-20	2.40	WS	308.99
016-320-21	24.75	WS	3,186.56
016-330-02	20.00	WS	2,575.00
016-330-05	0.58	WS	74.67
016-330-06	40.00	WS	5,150.00
016-330-07	40.00	WS	5,150.00
016-330-10	40.00	WS	5,150.00
016-330-11	36.99	WS	4,762.46
016-330-14	16.37	WS	2,107.66
016-330-15	2.50	WS	321.88
016-330-20S	18.44	PD	2,080.02
016-330-20S	18.44	WS	2,374.16
016-330-21S	80.00	WS	10,300.00
016-340-01	18.53	WS	2,385.75
016-340-03	20.00	WS	2,575.00
016-340-04	20.00	WS	2,575.00
016-340-05	20.00	WS	2,575.00
016-340-06	60.00	WS	7,725.00
016-340-07	20.00	WS	2,575.00
016-340-08	20.00	WS	2,575.00
016-340-09	20.00	WS	2,575.00
016-340-10	20.00	WS	2,575.00
016-340-11	20.00	WS	2,575.00
016-340-12	18.61	WS	2,396.05
016-340-13	18.58	WS	2,392.17
016-340-14	18.55	WS	2,388.34
016-340-15	1.00	WS	128.75
016-340-16	19.00	WS	2,446.25
016-350-02S	30.00	WS	3,862.50

APN	Acres	Service Rate	Maximum Annual Assessment
016-350-04	19.24	WS	2,477.14
016-350-05	50.00	WS	6,437.50
016-350-11S	48.85	WS	6,289.45
016-350-12S	1.15	WS	148.05
016-350-15	1.38	NW	128.19
016-350-16	48.62	WS	6,259.85
016-350-17S	1.38	WS	177.70
016-350-18S	56.35	WS	7,255.07
016-350-19	20.00	WS	2,575.00
016-350-20	20.00	WS	2,575.00
016-350-21	20.00	WS	2,575.00
016-350-23S	1.13	WS	145.51
016-360-06	19.56	WS	2,518.38
016-360-07	19.56	WS	2,518.38
016-360-08	30.00	WS	3,862.50
016-360-09	39.07	WS	5,030.25
016-360-10	39.07	WS	5,030.25
016-360-21	48.14	WS	6,198.06
016-360-22S	39.97	WS	5,146.17
016-360-23S	39.97	WS	5,146.17
016-360-27	39.90	WS	5,137.12
016-370-01	20.00	WS	2,575.00
016-370-02	10.00	WS	1,287.50
016-370-03	25.00	WS	3,218.75
016-370-08	40.00	WS	5,150.00
016-370-12	20.00	WS	2,575.00
016-370-14S	9.30	WS	1,197.40
016-370-15	50.70	WS	6,527.64
016-370-16	1.13	WS	145.51
016-370-17	17.43	WS	2,244.12
016-370-18	1.50	WS	193.13
016-370-19	18.50	WS	2,381.88
016-370-22	20.00	WS	2,575.00
016-370-23S	39.09	WS	5,032.84
016-370-24	39.10	WS	5,034.13
016-380-02S	38.65	WS	4,976.18
016-380-03	39.08	WS	5,031.55
016-380-04	19.54	WS	2,515.80
016-380-05	9.77	WS	1,257.90
016-380-11S	1.20	WS	154.52
016-380-12S	120.15	WS	15,469.30
016-380-13	1.00	WS	128.75
016-380-14	1.00	WS	128.75
016-380-15	31.08	WS	4,001.55
016-380-16	1.38	WS	177.70
016-380-17	18.17	WS	2,339.39
016-380-20	3.00	WS	386.25
016-390-02S	14.45	WS	1,860.46
016-390-06	9.80	WS	1,261.78
016-390-07S	19.80	WS	2,549.28
016-390-09	20.00	WS	2,575.00
016-390-10	20.00	WS	2,575.00
016-390-13	29.58	WS	3,808.42
016-390-14	25.00	WS	3,218.75
016-390-15	20.00	WS	2,575.00
016-390-16	20.00	WS	2,575.00

Fresno Irrigation District

Proposed Proposition 218 Assessment Limit

APN	Acres	Service Rate	Maximum Annual Assessment
016-390-17	35.35	WS	4,551.32
016-390-18	21.50	WS	2,768.13
016-390-19	38.54	WS	4,962.05
016-390-22	21.77	WS	2,802.90
016-390-23	2.29	WS	294.86
016-390-26	25.99	WS	3,346.21
016-390-27	25.95	WS	3,341.08
016-390-28S	23.89	WS	3,075.87
016-400-02	20.00	WS	2,575.00
016-400-04	20.00	WS	2,575.00
016-400-05	20.00	WS	2,575.00
016-400-07	25.00	WS	3,218.75
016-400-08	38.52	WS	4,959.46
016-400-11	20.00	WS	2,575.00
016-400-12	20.00	WS	2,575.00
016-400-14	9.96	WS	1,282.37
016-400-15	10.04	WS	1,292.67
016-400-22S	10.09	WS	1,299.09
016-400-23S	9.51	WS	1,224.42
016-400-24	20.00	WS	2,575.00
016-400-28	32.32	WS	4,161.19
016-400-29S	1.49	WS	191.83
016-400-32S	1.41	WS	181.53
016-400-33	20.00	WS	2,575.00
016-400-35	34.82	WS	4,483.07
016-400-37	1.82	WS	234.32
016-400-39	2.00	WS	257.50
016-410-05S	20.00	WS	2,575.00
016-410-06S	60.00	WS	7,725.00
016-410-07	20.00	WS	2,575.00
016-410-08	20.00	WS	2,575.00
016-410-10	20.00	WS	2,575.00
016-410-11S	20.00	WS	2,575.00
016-410-12	20.00	WS	2,575.00
016-410-13S	20.00	WS	2,575.00
016-410-16	18.36	WS	2,363.87
016-410-17S	18.46	WS	2,376.75
016-410-19	18.64	WS	2,399.93
016-410-21	17.34	WS	2,232.53
016-410-25	16.08	WS	2,070.30
016-410-26	19.12	WS	2,461.72
016-420-01	26.00	WS	3,347.50
016-420-02S	40.00	WS	5,150.00
016-420-03	9.00	WS	1,158.75
016-420-04	1.00	WS	128.75
016-420-05S	10.00	WS	1,287.50
016-420-07S	40.00	WS	5,150.00
016-420-08	13.35	WS	1,718.82
016-420-09	13.30	WS	1,712.40
016-420-10	13.35	WS	1,718.82
016-420-11	10.00	WS	1,287.50
016-420-15S	1.00	WS	128.75
016-420-16S	1.00	WS	128.75
016-420-17	40.00	WS	5,150.00
016-420-19	10.00	WS	1,287.50
016-420-22S	1.00	WS	128.75

APN	Acres	Service Rate	Maximum Annual Assessment
016-420-24	35.58	WS	4,580.92
016-420-25S	1.00	WS	128.75
016-420-26S	6.00	WS	772.50
016-420-27	18.62	WS	2,397.35
016-420-28	1.00	WS	128.75
016-420-32S	19.99	WS	2,573.71
016-430-03S	120.00	PD	13,536.00
016-430-06	80.00	WS	10,300.00
016-430-09	40.00	WS	5,150.00
016-430-10	58.08	WS	7,477.80
016-430-11	20.00	NW	1,857.40
016-430-12	1.06	WS	136.51
016-430-13	38.16	WS	4,913.10
016-430-14	1.00	WS	128.75
016-430-18	18.76	WS	2,415.36
016-430-20	74.91	WS	9,644.66
016-430-22	36.07	WS	4,644.00
016-430-23	17.58	WS	2,263.42
016-430-26	18.51	WS	2,383.17
016-430-29	19.33	WS	2,488.74
016-430-30S	1.92	WS	247.20
016-430-36S	25.33	WS	3,261.24
016-430-37S	54.33	WS	6,994.99
016-440-03S	15.11	NW	1,403.26
016-440-06	20.00	WS	2,575.00
016-440-09	20.00	WS	2,575.00
016-440-14	75.64	WS	9,738.68
016-440-15	40.00	WS	5,150.00
016-440-16	20.00	WS	2,575.00
016-440-17	20.00	WS	2,575.00
016-440-22	13.03	WS	1,677.63
016-440-24	30.00	WS	3,862.50
016-440-25	10.00	WS	1,287.50
016-440-28	11.00	PD	1,240.80
016-440-28	9.00	WS	1,158.75
016-440-29	20.00	WS	2,575.00
016-440-31	20.00	WS	2,575.00
016-440-32S	20.00	WS	2,575.00
016-440-33	20.00	WS	2,575.00
016-440-34	20.00	WS	2,575.00
016-440-35	26.18	WS	3,370.68
016-440-36	29.68	WS	3,821.31
016-440-42	39.39	WS	5,071.50
016-440-43	27.46	WS	3,535.50
016-440-44	5.20	WS	669.52
016-440-45S	1.71	WS	220.19
016-440-50S	140.82	WS	18,130.57
016-440-53S	38.15	WS	4,911.80
016-440-56	1.24	WS	159.64
016-440-57	46.26	WS	5,955.98
016-440-58	2.22	WS	285.86
016-440-59	36.87	WS	4,747.03
016-440-60	1.24	WS	159.64
016-440-61	18.71	WS	2,408.94
016-440-62S	2.00	PD	225.60
016-440-63S	34.00	PD	3,835.20

APN	Acres	Service Rate	Maximum Annual Assessment
016-440-65	37.40	WS	4,815.24
016-440-66	1.69	WS	217.60
016-440-67S	14.10	NW	1,309.48
016-440-70S	16.15	WS	2,079.30
016-440-71S	9.70	WS	1,248.89
016-440-72	10.00	WS	1,287.50
016-440-73	28.90	WS	3,720.87
016-440-74	1.32	WS	169.94
016-440-75	22.92	WS	2,950.95
016-440-76	2.02	WS	260.09
016-440-77	36.98	WS	4,761.16
016-440-78	0.62	WS	79.85
016-440-81	20.55	WS	2,645.84
016-440-82S	39.22	WS	5,049.61
016-450-02S	5.50	WS	708.13
016-450-03	25.00	WS	3,218.75
016-450-04	40.00	WS	5,150.00
016-450-05S	20.00	WS	2,575.00
016-450-06	20.00	WS	2,575.00
016-450-07	80.00	WS	10,300.00
016-450-08S	160.00	WS	20,600.00
016-450-09	20.00	WS	2,575.00
016-450-11	40.00	WS	5,150.00
016-450-13	20.00	WS	2,575.00
016-450-17	20.00	WS	2,575.00
016-450-18	20.00	WS	2,575.00
016-450-19	20.00	WS	2,575.00
016-450-22	20.00	WS	2,575.00
016-450-25	3.00	WS	386.25
016-450-26	2.00	WS	257.50
016-450-27	15.00	WS	1,931.25
016-450-32	20.00	WS	2,575.00
016-450-33	20.00	WS	2,575.00
016-450-34	40.00	WS	5,150.00
016-450-40	40.00	WS	5,150.00
016-450-44	20.00	WS	2,575.00
016-450-51	19.55	WS	2,517.09
016-450-52	2.30	WS	296.15
016-450-54	19.09	WS	2,457.84
016-450-56	17.81	WS	2,293.07
016-450-57	0.99	WS	127.46
016-450-58	18.99	WS	2,444.96
016-450-59	19.99	WS	2,573.71
016-450-60	39.54	WS	5,090.80
016-450-62	18.64	WS	2,399.93
016-450-63	19.99	WS	2,573.71
016-450-64	35.90	WS	4,622.12
016-450-70	19.09	WS	2,457.84
016-450-71S	19.99	WS	2,573.71
016-450-72	39.27	WS	5,056.02
016-450-73	19.00	WS	2,446.25
016-450-74	1.00	WS	128.75
016-450-75	9.85	WS	1,268.20
016-450-76	9.85	WS	1,268.20
016-450-77	1.25	WS	160.94
016-450-78	35.53	WS	4,574.50

Fresno Irrigation District

Proposed Proposition 218 Assessment Limit

APN	Acres	Service Rate	Maximum Annual Assessment
016-450-82	19.86	WS	2,556.99
016-450-83	24.51	WS	3,155.67
016-450-88S	10.00	WS	1,287.50
016-450-89S	10.00	WS	1,287.50
016-450-90	19.70	WS	2,536.39
016-450-91	38.50	PD	4,342.82
016-450-92S	22.89	WS	2,947.12
016-450-93S	4.00	PD	451.20
016-450-93S	16.22	WS	2,088.36
016-450-96	19.70	WS	2,536.39
016-460-01	20.00	WS	2,575.00
016-460-02S	40.00	WS	5,150.00
016-460-03	40.00	WS	5,150.00
016-460-04	20.00	PD	2,256.00
016-460-08	20.00	WS	2,575.00
016-460-10	29.73	WS	3,827.73
016-460-11	30.00	WS	3,862.50
016-460-13	39.70	WS	5,111.39
016-460-14	40.00	WS	5,150.00
016-460-15	37.97	PD	4,283.05
016-460-22	40.00	WS	5,150.00
016-460-29	20.00	WS	2,575.00
016-460-31	19.11	WS	2,460.43
016-460-33	20.00	WS	2,575.00
016-460-36	40.00	WS	5,150.00
016-460-37	20.00	WS	2,575.00
016-460-40	1.09	WS	140.34
016-460-41	18.05	WS	2,323.97
016-460-42	20.00	WS	2,575.00
016-460-43	10.00	WS	1,287.50
016-460-46S	78.70	WS	10,132.64
016-460-47S	76.48	WS	9,846.79
016-460-48	19.08	WS	2,456.55
016-460-50	1.38	WS	177.70
016-460-51	18.32	WS	2,358.69
016-460-52	1.35	WS	173.82
016-460-53	18.20	WS	2,343.27
016-460-54	20.00	WS	2,575.00
016-460-55	20.00	WS	2,575.00
016-460-56	1.41	WS	181.53
016-460-57	14.35	WS	1,847.57
016-460-60	77.59	WS	9,989.72
016-460-61	19.09	WS	2,457.84
016-460-62	19.99	WS	2,573.71
016-460-63	39.99	WS	5,148.71
016-460-64	39.99	WS	5,148.71
016-460-65	39.99	WS	5,148.71
016-460-66	27.35	PD	3,085.12
016-460-67	1.65	WS	212.43
016-460-68S	2.20	WS	283.27
016-460-69S	16.21	WS	2,087.06
016-460-70S	21.47	WS	2,764.29
016-460-71S	36.42	WS	4,689.08
016-460-76	1.28	WS	164.82
016-460-77	18.27	WS	2,352.27
016-460-78	19.12	WS	2,461.72

APN	Acres	Service Rate	Maximum Annual Assessment
016-460-79	19.48	WS	2,508.04
016-460-80S	28.65	WS	3,688.68
016-460-81S	9.55	WS	1,229.59
020-010-08U	2.27	NW	210.85
020-010-09U	12.63	NW	1,172.95
020-041-06S	3.60	WS	463.51
020-041-07S	44.60	WS	5,742.26
020-041-08S	49.37	WS	6,356.41
020-041-10S	40.00	WS	5,150.00
020-041-11S	9.81	WS	1,263.07
020-041-12S	1.66	NW	154.16
020-041-13S	26.73	WS	3,441.48
020-041-14S	80.00	WS	10,300.00
020-041-15S	98.74	WS	12,712.77
020-041-16S	5.04	NW	468.09
020-041-17S	2.72	NW	252.64
020-041-19S	4.10	NW	380.78
020-041-20S	2.24	WS	288.39
020-041-26S	1.91	WS	245.91
020-041-32S	150.12	WS	19,327.97
020-041-48S	1.81	WS	233.07
020-041-50S	94.74	WS	12,197.77
020-042-10S	20.00	WS	2,575.00
020-042-11S	40.00	WS	5,150.00
020-042-12S	20.00	WS	2,575.00
020-042-13S	38.00	WS	4,892.50
020-042-14S	2.00	NW	185.74
020-042-17S	39.10	WS	5,034.13
020-042-18S	77.58	WS	9,988.42
020-042-19S	38.53	WS	4,960.75
020-042-21S	40.00	WS	5,150.00
020-042-41S	179.07	WS	23,055.25
020-042-42S	19.11	WS	2,460.43
020-042-43S	19.09	WS	2,457.84
020-042-44S	99.62	WS	12,826.10
020-070-02	14.18	WS	1,825.68
020-070-05S	1.00	WS	128.75
020-070-13S	13.30	PD	1,500.26
020-070-14	3.00	PD	338.40
020-070-16S	20.00	NW	1,857.40
020-070-17S	20.00	NW	1,857.40
020-070-19S	21.47	WS	2,764.29
020-070-24	11.85	WS	1,525.70
020-070-25S	2.30	WS	296.15
020-070-26S	23.80	WS	3,064.28
020-070-26S	7.35	NW	682.63
020-070-27S	1.71	NW	158.81
020-070-28S	18.77	NW	1,743.21
020-070-29S	1.24	WS	159.64
020-070-31S	2.38	WS	306.45
020-070-32S	143.86	WS	18,521.99
020-070-33S	1.38	WS	177.70
020-070-34S	17.86	WS	2,299.49
020-080-03	20.00	WS	2,575.00
020-080-05	20.00	WS	2,575.00
020-080-09S	19.50	WS	2,510.63

APN	Acres	Service Rate	Maximum Annual Assessment
020-080-10S	20.00	WS	2,575.00
020-080-14S	20.00	WS	2,575.00
020-080-20S	1.18	WS	151.93
020-080-21S	0.59	WS	75.97
020-080-22S	19.24	WS	2,477.14
020-080-24S	32.05	WS	4,126.47
020-080-28S	4.90	WS	630.87
020-080-29S	4.90	WS	630.87
020-080-30S	4.96	WS	638.62
020-080-33S	8.92	WS	1,148.45
020-080-34S	1.00	WS	128.75
020-080-37S	1.00	WS	128.75
020-080-38S	59.00	WS	7,596.25
020-080-40S	19.49	WS	2,509.33
020-080-41S	1.85	WS	238.20
020-080-42S	18.15	WS	2,336.80
020-080-43S	1.41	WS	181.53
020-080-44S	37.98	WS	4,889.91
020-090-03S	78.96	WS	10,166.12
020-090-06	20.00	WS	2,575.00
020-090-10	20.00	WS	2,575.00
020-090-17	19.70	PD	2,222.18
020-090-18S	54.36	WS	6,998.87
020-090-19S	51.64	WS	6,648.68
020-090-20S	2.24	WS	288.39
020-090-23	19.22	WS	2,474.61
020-090-24	1.00	WS	128.75
020-090-25S	2.24	WS	288.39
020-090-26S	35.52	WS	4,573.21
020-090-27	2.40	WS	308.99
020-090-28	12.60	WS	1,622.26
020-090-29	19.38	WS	2,495.20
020-100-02S	20.00	NW	1,857.40
020-100-03S	20.70	PD	2,334.98
020-100-04S	25.37	WS	3,266.41
020-100-06S	0.68	WS	87.56
020-100-07S	10.00	WS	1,287.50
020-100-17S	2.00	WS	257.50
020-100-26S	7.10	NW	659.39
020-100-32S	30.00	NW	2,786.10
020-100-33S	30.79	NW	2,859.47
020-100-40S	5.12	WS	659.22
020-100-41S	6.46	WS	831.75
020-100-52S	2.38	WS	306.45
020-100-53S	15.36	WS	1,977.62
020-100-55S	17.89	PD	2,017.99
020-100-59S	1.90	WS	244.62
020-100-60S	1.12	WS	144.22
020-100-61S	1.08	WS	139.05
020-100-62S	0.83	WS	106.86
020-100-63	19.67	WS	2,532.51
020-100-64S	10.02	WS	1,290.09
020-100-70S	8.71	WS	1,121.44
020-100-71S	17.74	PD	2,001.09
020-100-72S	2.88	WS	370.83
020-100-73S	1.82	NW	169.02

Fresno Irrigation District

Proposed Proposition 218 Assessment Limit

APN	Acres	Service Rate	Maximum Annual Assessment
020-100-74S	36.58	NW	3,397.18
020-100-75S	1.79	NW	166.24
020-100-76S	12.61	NW	1,171.08
020-110-05S	38.50	WS	4,956.88
020-110-18S	0.53	WS	68.25
020-110-25S	4.83	WS	621.86
020-110-26S	4.96	WS	638.62
020-110-31S	4.73	WS	608.98
020-110-36S	13.90	NW	1,290.88
020-110-37S	4.33	WS	557.49
020-110-38S	39.24	WS	5,052.14
020-110-42S	2.35	WS	302.57
020-110-44S	17.39	WS	2,239.00
020-110-45S	17.01	WS	2,190.04
020-110-46S	2.23	WS	287.10
020-110-47S	18.19	WS	2,341.98
020-110-48S	4.69	WS	603.85
020-110-49S	4.18	WS	538.18
020-110-51S	5.08	NW	471.78
020-110-52S	9.02	WS	1,161.34
020-110-53S	19.39	WS	2,496.50
020-110-54S	38.88	WS	5,005.83
020-110-55S	38.51	WS	4,958.17
020-110-56S	9.53	WS	1,227.00
020-110-57S	9.48	WS	1,220.54
020-120-01S	19.48	WS	2,508.04
020-120-03S	20.00	WS	2,575.00
020-120-06	20.00	LP	2,973.60
020-120-11	20.00	WS	2,575.00
020-120-13S	28.99	WS	3,732.46
020-120-17S	14.69	WS	1,891.35
020-120-7ST	4.45	LP	661.64
020-120-28S	23.96	WS	3,084.87
020-120-29S	24.24	WS	3,120.89
020-120-30S	24.19	WS	3,114.48
020-120-2ST	39.72	LP	5,905.58
020-130-04S	10.00	NW	928.70
020-130-19S	40.00	WS	5,150.00
020-130-20S	20.00	WS	2,575.00
020-130-22S	2.06	NW	191.35
020-130-29S	4.89	WS	629.62
020-130-31S	4.89	WS	629.62
020-130-36S	4.65	WS	598.68
020-130-38S	3.91	WS	503.41
020-130-40S	4.87	WS	627.03
020-130-46S	2.43	WS	312.87
020-130-47S	2.43	WS	312.87
020-130-48S	2.50	WS	321.88
020-130-50S	25.09	WS	3,230.34
020-130-51S	2.86	NW	265.62
020-130-52S	1.00	WS	128.75
020-130-56S	9.60	NW	891.56
020-130-57S	2.84	NW	263.75
020-130-58S	9.39	WS	1,209.00
020-130-59S	5.52	NW	512.65
020-130-60S	29.71	NW	2,759.17

APN	Acres	Service Rate	Maximum Annual Assessment
020-130-61S	9.63	NW	894.34
020-130-62	28.77	WS	3,704.15
020-130-64S	19.80	WS	2,549.28
020-130-65S	15.46	WS	1,990.50
020-130-69S	10.00	NW	928.70
020-130-70S	19.44	WS	2,502.91
020-130-71S	29.40	WS	3,785.24
020-130-72S	9.80	WS	1,261.78
020-140-05S	29.08	WS	3,744.05
020-140-09S	154.13	WS	19,844.26
020-140-10S	39.43	WS	5,076.62
020-140-22S	9.69	WS	1,247.60
020-140-23S	21.51	WS	2,769.42
020-150-02S	20.00	PD	2,256.00
020-150-06S	12.50	WS	1,609.38
020-150-07S	20.00	WS	2,575.00
020-150-08S	25.00	WS	3,218.75
020-150-09S	25.00	WS	3,218.75
020-150-10S	25.00	WS	3,218.75
020-150-11S	20.00	WS	2,575.00
020-150-12S	10.00	WS	1,287.50
020-150-13S	37.50	PD	4,230.02
020-150-15S	1.24	WS	159.64
020-150-17S	2.00	WS	257.50
020-150-18S	27.19	WS	3,500.73
020-150-21S	1.00	WS	128.75
020-150-22S	29.00	WS	3,733.75
020-150-24S	43.75	WS	5,632.81
020-160-02S	19.40	WS	2,497.74
020-160-10S	80.00	WS	10,300.00
020-160-12S	4.85	NW	450.45
020-160-18S	20.00	WS	2,575.00
020-160-19S	20.00	WS	2,575.00
020-160-23S	19.70	WS	2,536.39
020-160-25S	1.38	WS	177.70
020-160-26S	1.38	WS	177.70
020-160-27S	49.37	WS	6,356.41
020-160-35	1.82	WS	234.32
020-160-36S	20.01	WS	2,576.29
020-300-47S	6.16	WS	793.10
020-340-23S	1.46	WS	188.00
020-360-8ST	2.54	WS	327.05
023-030-25S	2.00	WS	257.50
023-030-47S	1.97	WS	253.67
023-030-48S	1.05	WS	135.22
023-030-49S	2.05	WS	263.97
023-030-50	1.67	WS	215.01
023-060-1ST	35.67	WS	4,592.51
023-060-14T	5.66	NW	525.64
023-060-55T	2.79	NW	259.11
023-060-25T	1.26	NW	117.02
023-060-8ST	3.92	NW	364.05
023-061-03U	1.45	WS	186.71
023-061-04U	1.59	NW	147.69
023-061-07U	3.01	NW	279.57
023-061-08S	39.50	WS	5,085.63

APN	Acres	Service Rate	Maximum Annual Assessment
023-061-09S	74.31	WS	9,567.45
023-061-15U	1.34	NW	124.45
023-061-16U	1.62	NW	150.47
023-061-52S	8.53	NW	792.17
023-061-53S	9.80	NW	910.15
023-071-03S	18.54	WS	2,387.05
023-071-06S	18.52	WS	2,384.46
023-071-07S	31.00	WS	3,991.25
023-071-14S	4.36	WS	561.37
023-071-15S	2.32	WS	298.69
023-071-16S	57.81	WS	7,443.07
023-071-24U	2.30	NW	213.63
023-072-06S	18.62	WS	2,397.35
023-072-07S	26.14	WS	3,365.56
023-072-09S	7.69	WS	990.10
023-072-10S	2.38	WS	306.45
023-072-11S	16.67	WS	2,146.26
023-073-10S	1.45	WS	186.71
023-073-11S	12.52	WS	1,611.96
023-073-19U	8.11	NW	753.17
023-073-20S	9.90	WS	1,274.62
023-080-06S	2.00	NW	185.74
023-080-07S	40.00	WS	5,150.00
023-080-10S	1.09	WS	140.34
023-080-11S	38.02	WS	4,895.09
023-080-31S	17.88	NW	1,660.54
023-080-32S	44.62	NW	4,143.88
023-090-05S	18.87	WS	2,429.53
023-090-06S	20.00	WS	2,575.00
023-090-11S	9.53	WS	1,227.00
023-090-15S	29.55	WS	3,804.59
023-090-16S	1.03	WS	132.63
023-090-17S	8.22	WS	1,058.36
023-090-27S	1.21	WS	155.81
023-090-29S	18.81	WS	2,421.82
023-090-30S	19.70	WS	2,536.39
023-090-31S	19.70	WS	2,536.39
023-090-32S	18.81	WS	2,421.82
023-090-35S	19.29	WS	2,483.61
023-090-36S	1.32	WS	169.94
023-090-37S	17.97	WS	2,313.67
023-090-38S	51.49	WS	6,629.33
023-090-39S	19.70	WS	2,536.39
023-090-40S	18.81	WS	2,421.82
023-090-42S	1.00	WS	128.75
023-090-43S	16.83	WS	2,166.86
023-130-33	3.54	WS	455.80
023-130-34	3.41	WS	439.03
023-130-48	3.77	WS	485.40
023-130-49	1.08	WS	139.05
023-220-03S	0.91	WS	117.16
023-220-05S	1.00	WS	128.75
023-220-15S	1.00	WS	128.75
023-220-15S	1.93	NW	179.27
023-350-55T	20.44	WS	2,631.66
023-350-30S	1.85	WS	238.20

Fresno Irrigation District

Proposed Proposition 218 Assessment Limit

APN	Acres	Service Rate	Maximum Annual Assessment
023-580-12S	4.71	PD	531.29
023-700-01S	5.46	WS	703.00
023-700-04S	4.38	WS	563.95
025-010-01U	12.67	WS	1,631.26
025-010-03S	2.88	NW	267.49
025-010-04U	2.10	NW	195.04
025-020-01S	10.17	NW	944.51
025-020-05S	2.99	NW	277.70
025-020-07S	2.95	NW	273.96
025-020-08S	2.98	NW	276.74
025-030-01U	11.39	NW	1,057.80
025-030-02U	5.97	NW	554.44
025-030-03U	5.92	NW	549.79
025-030-04U	7.58	NW	703.95
025-030-05U	12.00	NW	1,114.44
025-030-06U	15.15	NW	1,406.99
025-030-07U	4.11	NW	381.69
025-030-08U	6.43	NW	597.19
025-030-09U	1.35	NW	125.41
025-030-10U	1.65	NW	153.25
025-030-11U	8.72	NW	809.86
025-041-01	17.34	PD	1,955.97
025-041-02	18.22	WS	2,345.86
025-041-03	1.40	WS	180.24
025-041-04	40.00	WS	5,150.00
025-041-05	2.39	PD	269.62
025-041-06S	39.09	PD	4,409.35
025-041-07S	40.00	PD	4,512.00
025-041-08S	92.03	WS	11,848.88
025-041-10	157.60	PD	17,777.28
025-041-11S	29.77	PD	3,358.09
025-041-12S	40.30	PD	4,545.86
025-041-13	19.70	PD	2,222.18
025-041-14S	30.00	PD	3,384.00
025-041-16S	1.64	WS	211.18
025-041-17	1.46	NW	135.62
025-041-18S	79.40	PD	8,956.32
025-041-19	48.54	WS	6,249.55
025-041-20S	40.00	WS	5,150.00
025-041-21S	40.00	WS	5,150.00
025-041-22S	29.40	PD	3,316.32
025-041-23S	40.00	WS	5,150.00
025-041-24	40.00	WS	5,150.00
025-041-25S	38.48	PD	4,340.57
025-041-26S	39.40	PD	4,444.32
025-041-27S	156.38	PD	17,639.67
025-041-28S	77.27	PD	8,716.06
025-041-29	1.90	WS	244.62
025-041-30	2.21	WS	284.56
025-041-31	75.56	WS	9,728.38
025-041-32	1.51	WS	194.42
025-041-33	15.09	WS	1,942.84
025-041-34	20.00	WS	2,575.00
025-041-35	38.20	WS	4,918.27
025-041-36S	38.95	WS	5,014.83
025-041-38S	2.00	WS	257.50

APN	Acres	Service Rate	Maximum Annual Assessment
025-041-39S	17.40	WS	2,240.24
025-041-40S	20.00	NW	1,857.40
025-041-41S	116.60	WS	15,012.26
025-041-44S	118.18	WS	15,215.68
025-041-45S	40.00	WS	5,150.00
025-041-47S	38.19	WS	4,916.98
025-041-51S	39.10	WS	5,034.13
025-041-52S	1.18	NW	109.59
025-041-53S	38.82	NW	3,605.21
025-050-05S	41.00	WS	5,278.75
025-050-09S	39.40	WS	5,072.74
025-050-12S	260.00	WS	33,475.00
025-050-13S	60.00	PD	6,768.00
025-050-14S	79.50	WS	10,235.63
025-050-16S	74.31	WS	9,567.45
025-050-30S	206.36	PD	23,277.42
025-050-30S	90.00	WS	11,587.50
025-050-32S	79.40	PD	8,956.32
025-050-42S	311.63	PD	35,151.88
025-050-45S	59.64	WS	7,678.68
025-050-53S	47.29	WS	6,088.61
025-050-54	1.80	WS	231.78
025-050-55S	5.00	WS	643.75
025-050-56S	55.03	WS	7,085.13
025-050-57S	38.50	PD	4,342.82
025-050-57S	40.00	WS	5,150.00
025-050-60S	79.40	PD	8,956.32
025-050-62S	2.08	WS	267.80
025-050-63S	77.41	WS	9,966.53
025-050-71S	1.13	WS	145.51
025-050-73S	1.65	WS	212.43
025-050-74S	57.10	WS	7,351.63
025-050-75S	2.22	WS	285.86
025-050-76S	9.87	NW	916.62
025-050-77S	4.70	NW	436.51
025-050-79S	159.48	WS	20,533.04
025-050-80S	239.73	WS	30,865.23
025-050-81S	4.70	NW	436.51
025-050-82	158.51	WS	20,408.17
025-050-84S	155.17	WS	19,978.14
025-050-85S	59.40	WS	7,647.74
025-050-86S	57.29	WS	7,376.11
025-050-87	1.00	WS	128.75
025-050-88	38.50	WS	4,956.88
025-050-91	37.89	WS	4,878.37
025-050-92	38.51	WS	4,958.17
025-050-93S	38.06	WS	4,900.26
025-050-94S	309.01	PD	34,856.35
025-050-94S	81.30	WS	10,467.40
025-050-95S	42.01	PD	4,738.75
025-060-05S	37.90	WS	4,879.62
025-060-06S	39.09	WS	5,032.84
025-060-07S	197.29	WS	25,401.11
025-060-08	38.13	WS	4,909.26
025-060-09S	76.10	WS	9,797.88
025-060-10S	78.21	WS	10,069.56

APN	Acres	Service Rate	Maximum Annual Assessment
025-060-12	20.00	WS	2,575.00
025-060-17	18.65	PD	2,103.73
025-060-18S	300.00	PD	33,840.00
025-060-19	40.00	WS	5,150.00
025-060-31S	161.09	WS	20,740.34
025-060-41S	154.29	WS	19,864.86
025-060-45S	57.55	WS	7,409.59
025-060-45S	2.00	NW	185.74
025-060-46S	161.34	PD	18,199.17
025-060-47S	140.00	PD	15,792.00
025-060-50S	162.07	PD	18,281.50
025-060-54	39.55	WS	5,092.09
025-060-56S	40.00	WS	5,150.00
025-060-57S	80.00	WS	10,300.00
025-060-59S	240.00	WS	30,900.00
025-060-60S	40.00	WS	5,150.00
025-060-61	20.00	WS	2,575.00
025-060-62	19.55	WS	2,517.09
025-060-63S	2.35	PD	265.12
025-060-64S	153.16	PD	17,276.46
025-060-65S	158.18	NW	14,690.18
025-060-66S	314.54	WS	40,497.05
025-060-67S	20.00	NW	1,857.40
025-060-68S	318.18	WS	40,965.68
025-071-01	159.27	PD	17,965.66
025-071-02S	40.66	WS	5,234.97
025-071-03	39.40	WS	5,072.74
025-071-04	19.40	WS	2,497.74
025-071-08	20.00	WS	2,575.00
025-071-09S	19.40	WS	2,497.74
025-071-11	17.02	WS	2,191.34
025-071-12	9.77	WS	1,257.90
025-071-13	9.77	WS	1,257.90
025-071-15S	83.96	WS	10,809.87
025-071-16	2.26	WS	290.98
025-071-17	36.17	WS	4,656.89
025-071-18	24.00	WS	3,090.00
025-071-19	18.66	WS	2,402.47
025-071-20	27.12	WS	3,491.72
025-071-21	30.10	WS	3,875.38
025-071-22	18.65	WS	2,401.18
025-071-24S	13.29	WS	1,711.11
025-071-26	1.05	WS	135.22
025-071-27	1.15	WS	148.05
025-071-28	1.25	WS	160.94
025-071-30S	2.08	PD	234.65
025-071-32	18.09	WS	2,329.09
025-071-33	6.52	WS	839.46
025-071-34	2.05	WS	263.97
025-071-37	19.58	WS	2,520.92
025-071-38	19.45	WS	2,504.21
025-071-39S	19.45	WS	2,504.21
025-071-41	77.69	PD	8,763.43
025-071-42	20.45	WS	2,632.96
025-071-43	17.78	PD	2,005.59
025-071-44	101.34	PD	11,431.17

Fresno Irrigation District

Proposed Proposition 218 Assessment Limit

APN	Acres	Service Rate	Maximum Annual Assessment
025-071-47	24.03	WS	3,093.88
025-071-49	77.53	WS	9,982.00
025-071-50	34.15	WS	4,396.80
025-071-53	15.19	WS	1,955.73
025-071-54	26.00	WS	3,347.50
025-071-56S	1.26	WS	162.23
025-071-57S	36.93	WS	4,754.75
025-071-58	20.21	WS	2,602.06
025-071-60	19.68	WS	2,533.81
025-071-61	18.65	WS	2,401.18
025-071-62S	50.98	WS	6,563.66
025-080-01S	28.18	WS	3,628.18
025-080-02S	4.24	WS	545.89
025-080-03S	213.08	WS	27,434.05
025-080-05	310.38	WS	39,961.45
025-080-06	62.12	WS	7,997.97
025-080-13S	53.27	WS	6,858.52
025-080-14	38.49	WS	4,955.58
025-080-20S	9.77	WS	1,257.90
025-080-21S	19.55	WS	2,517.09
025-080-26S	1.86	NW	172.75
025-080-27S	17.24	WS	2,219.64
025-080-28S	58.66	WS	7,552.47
025-080-29S	12.60	WS	1,622.26
025-080-32S	2.66	WS	342.47
025-080-33S	3.62	WS	466.10
025-080-34S	12.08	WS	1,555.30
025-080-44S	76.39	WS	9,835.25
025-080-48S	1.00	WS	128.75
025-080-49S	19.10	WS	2,459.13
025-080-54S	4.56	WS	587.13
025-080-58S	4.77	WS	614.15
025-080-62S	4.92	WS	633.45
025-080-64S	19.66	WS	2,531.22
025-080-65S	4.92	WS	633.45
025-080-66S	9.83	WS	1,265.61
025-080-67S	2.38	WS	306.45
025-080-68S	2.38	WS	306.45
025-080-69S	2.38	WS	306.45
025-080-70S	2.38	WS	306.45
025-080-72S	17.94	WS	2,309.79
025-080-72S	14.34	NW	1,331.76
025-080-73S	2.36	WS	303.87
025-080-74S	2.36	WS	303.87
025-080-75S	73.37	WS	9,446.41
025-080-76S	19.55	WS	2,517.09
025-080-77S	18.94	WS	2,438.54
025-080-79S	77.29	WS	9,951.11
025-090-02	29.77	WS	3,832.90
025-090-04	19.49	WS	2,509.33
025-090-06	18.89	WS	2,432.12
025-090-07	78.13	WS	10,059.26
025-090-20	29.30	WS	3,772.40
025-090-25	19.40	WS	2,497.74
025-090-26	20.00	WS	2,575.00
025-090-29S	40.00	WS	5,150.00

APN	Acres	Service Rate	Maximum Annual Assessment
025-090-30S	60.00	WS	7,725.00
025-090-34S	40.00	WS	5,150.00
025-090-36	60.00	WS	7,725.00
025-090-37	39.10	WS	5,034.13
025-090-38S	39.10	WS	5,034.13
025-090-41S	18.39	WS	2,367.75
025-090-46	159.76	WS	20,569.11
025-090-49	9.58	WS	1,233.42
025-090-50	19.55	WS	2,517.09
025-090-51	18.14	WS	2,335.56
025-090-52	1.22	WS	157.11
025-090-53	18.33	WS	2,359.99
025-090-55S	1.58	WS	203.42
025-090-56S	18.03	WS	2,321.38
025-090-57	1.38	WS	177.70
025-090-59	1.24	WS	159.64
025-090-61S	2.27	NW	210.85
025-090-63	19.09	WS	2,457.84
025-090-64	40.00	WS	5,150.00
025-090-66S	0.73	WS	93.98
025-090-67S	25.15	WS	3,238.05
025-090-68S	1.08	WS	139.05
025-090-69	1.93	WS	248.50
025-090-70	33.89	WS	4,363.37
025-090-71S	18.78	WS	2,417.94
025-090-72S	19.67	WS	2,532.51
025-090-73	2.50	WS	321.88
025-090-74	36.28	WS	4,671.07
025-090-75	19.55	WS	2,517.09
025-090-76	59.53	WS	7,664.50
025-090-77S	2.48	LP	368.73
025-090-78S	116.62	LP	17,339.09
025-090-79S	19.10	PD	2,154.50
025-090-80S	20.00	WS	2,575.00
025-100-15S	21.77	NW	2,021.82
025-100-16S	13.01	WS	1,675.04
025-100-17S	1.80	WS	231.78
025-100-19S	46.56	WS	5,994.63
025-100-22S	18.42	WS	2,371.58
025-100-24S	40.00	WS	5,150.00
025-100-26S	4.50	WS	579.38
025-100-28	48.86	PD	5,511.44
025-100-32S	40.00	PD	4,512.00
025-100-33S	40.00	WS	5,150.00
025-100-36S	40.00	WS	5,150.00
025-100-39	10.00	WS	1,287.50
025-100-47S	20.57	NW	1,910.35
025-100-51S	20.00	WS	2,575.00
025-100-52S	20.00	WS	2,575.00
025-100-56S	4.58	WS	589.67
025-100-59S	9.80	NW	910.15
025-100-66S	28.87	WS	3,717.03
025-100-67S	76.46	PD	8,624.72
025-100-75S	40.00	WS	5,150.00
025-100-76S	60.00	PD	6,768.00
025-100-76S	23.83	WS	3,068.11

APN	Acres	Service Rate	Maximum Annual Assessment
025-100-78S	16.96	WS	2,183.62
025-100-79S	2.06	WS	265.26
025-100-80S	2.00	WS	257.50
025-100-81S	38.00	WS	4,892.50
025-100-82S	2.00	PD	225.60
025-100-83S	152.00	PD	17,145.60
025-100-84S	20.47	WS	2,635.54
025-100-85S	76.68	WS	9,872.56
025-110-01S	3.40	WS	437.74
025-110-03S	3.38	NW	313.93
025-110-04S	3.14	NW	291.64
025-110-05S	2.02	NW	187.61
025-110-06S	7.75	NW	719.77
025-110-08S	39.55	WS	5,092.09
025-110-12S	79.40	PD	8,956.32
025-110-13S	156.45	WS	20,142.96
025-110-18	78.20	WS	10,068.27
025-110-29S	40.00	PD	4,512.00
025-110-33S	99.55	PD	11,229.28
025-110-34S	160.00	WS	20,600.00
025-110-36S	80.00	PD	9,024.00
025-110-37S	80.00	PD	9,024.00
025-110-40S	60.00	PD	6,768.00
025-110-40S	20.00	WS	2,575.00
025-110-43S	39.10	WS	5,034.13
025-110-45S	40.00	PD	4,512.00
025-110-46S	39.10	PD	4,410.50
025-110-50S	2.06	PD	232.40
025-110-51S	76.91	PD	8,675.45
025-110-56S	81.04	WS	10,433.92
025-110-57S	81.02	WS	10,431.34
025-120-07	39.56	WS	5,093.38
025-120-08S	49.97	WS	6,433.67
025-120-09S	49.85	WS	6,418.20
025-120-12	20.00	LP	2,973.60
025-120-14S	60.24	WS	7,755.89
025-120-16	20.00	LP	2,973.60
025-120-21	1.56	WS	200.88
025-120-22S	4.86	LP	722.61
025-120-25S	4.84	LP	719.64
025-120-27	1.38	WS	177.70
025-120-28	16.41	WS	2,112.78
025-130-04S	22.65	WS	2,916.18
025-130-14S	9.65	WS	1,242.43
025-130-18S	19.00	WS	2,446.25
025-130-47	19.56	WS	2,518.38
025-130-48	19.61	WS	2,524.80
025-130-51S	6.73	WS	866.48
025-130-55S	2.00	WS	257.50
025-130-56S	24.75	WS	3,186.56
025-130-57	4.92	WS	633.45
025-130-58	4.93	WS	634.75
025-130-59S	40.48	PD	4,566.17
025-130-60S	15.07	LP	2,240.64
025-130-61S	1.38	WS	177.70
025-130-64S	2.42	WS	311.58



Fresno Irrigation District

Proposed Proposition 218 Assessment Limit

APN	Acres	Service Rate	Maximum Annual Assessment
025-130-65S	2.42	WS	311.58
025-130-66S	15.08	WS	1,941.55
025-130-67S	1.29	WS	166.11
025-130-69S	2.83	NW	262.84
025-130-71S	38.74	WS	4,987.77
025-130-75S	19.18	WS	2,469.43
025-130-76S	1.86	WS	239.49
025-130-78S	1.15	WS	148.05
025-130-80S	1.38	WS	177.70
025-130-81S	26.31	WS	3,387.45
025-140-07S	20.00	WS	2,575.00
025-140-10S	1.40	WS	180.24
025-140-16S	19.55	WS	2,517.09
025-140-17S	10.00	WS	1,287.50
025-140-18S	5.00	NW	464.35
025-140-24S	10.00	NW	928.70
025-140-28S	2.61	NW	242.38
025-140-29S	1.16	WS	149.35
025-140-30S	2.61	WS	336.05
025-140-38S	1.77	NW	164.42
025-140-40S	1.06	WS	136.51
025-140-47S	71.63	WS	9,222.39
025-140-48S	19.34	WS	2,490.03
025-140-49S	19.60	WS	2,523.51
025-140-50S	36.05	WS	4,641.47
025-140-51S	55.95	WS	7,203.58
025-140-52S	20.00	WS	2,575.00
025-150-02S	18.80	WS	2,420.53
025-150-03S	20.00	WS	2,575.00
025-150-04	40.00	WS	5,150.00
025-150-06S	19.70	WS	2,536.39
025-150-07S	19.19	WS	2,470.73
025-150-08S	0.91	WS	117.16
025-150-11S	7.16	WS	921.85
025-150-12S	2.00	WS	257.50
025-150-13S	35.53	WS	4,574.50
025-150-14S	2.32	WS	298.69
025-150-16S	40.00	WS	5,150.00
025-150-17S	20.00	WS	2,575.00
025-150-19	39.01	WS	5,022.54
025-150-22S	1.80	WS	231.78
025-150-23S	17.60	WS	2,266.01
025-150-24S	8.92	NW	828.40
025-160-01S	9.09	WS	1,170.34
025-160-07S	20.00	WS	2,575.00
025-160-08S	20.00	WS	2,575.00
025-160-09S	30.00	WS	3,862.50
025-160-10S	20.00	WS	2,575.00
025-160-11S	113.60	NW	10,550.04
025-160-13S	5.81	WS	748.07
025-160-15S	3.50	WS	450.63
025-160-17S	12.91	WS	1,662.16
025-160-19S	4.89	WS	629.62
025-160-20S	4.89	WS	629.62
025-160-22S	5.76	WS	741.61
025-160-23S	1.03	WS	132.63

APN	Acres	Service Rate	Maximum Annual Assessment
025-160-24S	19.34	WS	2,490.03
025-160-25S	4.89	WS	629.62
025-160-26S	4.89	WS	629.62
025-160-27S	30.00	WS	3,862.50
025-160-28U	2.99	NW	277.70
025-170-31S	1.22	NW	113.33
025-170-43S	2.78	NW	258.20
025-200-01S	1.20	WS	154.52
025-200-05S	16.81	WS	2,164.32
025-200-10S	31.66	WS	4,076.22
025-200-17S	60.12	WS	7,740.47
025-200-8ST	15.60	WS	2,008.51
025-200-20S	2.86	NW	265.62
025-200-21S	52.94	NW	4,916.55
025-200-22S	10.00	WS	1,287.50
025-200-24S	3.17	WS	408.14
025-200-26S	9.32	WS	1,199.94
025-200-27S	97.39	WS	12,539.00
025-211-01S	30.00	WS	3,862.50
025-211-05	9.47	WS	1,219.29
025-211-06	30.00	WS	3,862.50
025-211-07	1.00	WS	128.75
025-211-08S	34.19	PD	3,856.66
025-211-09S	3.08	PD	347.45
025-211-10	18.58	WS	2,392.17
025-211-11S	154.42	PD	17,418.57
025-211-12S	41.51	WS	5,344.42
025-211-13S	40.00	WS	5,150.00
025-211-14S	164.21	WS	21,142.06
025-211-15	40.00	WS	5,150.00
025-211-16	20.00	WS	2,575.00
025-211-18	20.00	WS	2,575.00
025-211-19	118.46	WS	15,251.75
025-211-20	19.49	WS	2,509.33
025-211-21	20.00	WS	2,575.00
025-211-22	152.84	WS	19,678.15
025-211-23	1.89	WS	243.37
025-211-24S	79.01	PD	8,912.35
025-211-25S	79.58	PD	8,976.63
025-211-26	76.28	WS	9,821.07
025-211-27S	69.05	WS	8,890.22
025-211-28S	1.70	WS	218.89
025-211-29S	2.97	WS	382.42
025-211-30	0.82	WS	105.57
025-211-32	1.46	WS	188.00
025-211-41	2.32	WS	298.69
025-211-42	16.62	WS	2,139.85
025-211-44	8.61	WS	1,108.55
025-221-02S	1.49	WS	191.83
025-221-03	2.30	WS	296.15
025-221-05	1.00	WS	128.75
025-221-07	39.40	WS	5,072.74
025-221-10	0.62	WS	79.85
025-221-11	47.98	WS	6,177.41
025-221-12	23.07	WS	2,970.25
025-221-13	4.33	WS	557.49

APN	Acres	Service Rate	Maximum Annual Assessment
025-221-14	19.64	WS	2,528.68
025-221-21	30.00	WS	3,862.50
025-221-22	9.09	WS	1,170.34
025-221-23	18.63	PD	2,101.48
025-221-24	19.55	PD	2,205.28
025-221-26	20.15	WS	2,594.30
025-221-31S	59.75	WS	7,692.81
025-221-32S	3.75	WS	482.81
025-221-36	78.00	WS	10,042.50
025-221-37S	62.06	WS	7,990.26
025-221-40S	73.79	WS	9,500.49
025-221-47S	4.00	PD	451.20
025-221-47S	3.09	NW	287.00
025-221-48	77.42	WS	9,967.83
025-221-49	47.50	WS	6,115.63
025-221-50	38.33	WS	4,934.99
025-221-51	38.31	WS	4,932.45
025-221-52	75.65	WS	9,739.93
025-221-53	77.42	WS	9,967.83
025-221-54	38.86	WS	5,003.24
025-221-63S	35.75	WS	4,602.81
025-221-64S	41.44	WS	5,335.41
025-221-65S	28.32	WS	3,646.19
025-221-66S	31.67	WS	4,077.51
025-221-67S	20.62	WS	2,654.85
025-240-10S	2.69	NW	249.81
025-250-17S	14.56	PD	1,642.38
025-250-19	2.73	WS	351.48
025-260-01S	6.19	WS	796.98
025-260-02S	1.98	WS	254.91
025-260-04S	2.00	NW	185.74
025-260-07S	1.16	WS	149.35
025-260-23S	2.04	NW	189.48
025-260-45S	1.97	NW	182.96
025-270-50S	3.82	NW	354.76
025-270-51S	1.92	NW	178.31
025-270-52S	1.92	NW	178.31
025-270-53	1.92	NW	178.31
025-280-06S	0.59	WS	75.97
025-280-15S	47.63	WS	6,132.39
025-280-21S	3.40	NW	315.75
025-280-23S	0.89	WS	114.62
025-280-29S	4.00	NW	371.48
025-290-01S	10.00	WS	1,287.50
025-290-03	6.00	WS	772.50
025-290-05S	2.47	WS	318.04
025-300-01	20.00	WS	2,575.00
025-300-02	20.00	WS	2,575.00
025-300-04	0.67	WS	86.26
025-300-07S	20.00	WS	2,575.00
025-300-11	10.00	WS	1,287.50
025-300-13	10.00	WS	1,287.50
025-300-14S	20.00	WS	2,575.00
025-300-15	2.05	WS	263.97
025-300-16	17.95	WS	2,311.08
025-300-17	20.00	WS	2,575.00

Fresno Irrigation District

Proposed Proposition 218 Assessment Limit

APN	Acres	Service Rate	Maximum Annual Assessment
025-300-18	10.00	WS	1,287.50
025-300-19	20.00	WS	2,575.00
025-300-22S	7.93	WS	1,021.00
025-300-26S	20.00	WS	2,575.00
025-300-28S	19.00	WS	2,446.25
025-300-29	1.00	WS	128.75
025-300-30	4.06	WS	522.76
025-300-34	2.96	WS	381.12
025-300-35	2.51	WS	323.17
025-300-38	7.01	PD	790.75
025-300-39	7.44	PD	839.22
025-300-41	7.44	PD	839.22
025-300-42	7.44	PD	839.22
025-300-45S	20.00	WS	2,575.00
025-300-46S	20.00	WS	2,575.00
025-300-47S	19.61	WS	2,524.80
025-310-11S	0.70	WS	90.14
025-310-12S	17.76	WS	2,286.61
025-320-02S	20.00	WS	2,575.00
025-320-03	1.04	WS	133.92
025-320-04	3.16	WS	406.85
025-320-07	15.26	NW	1,417.20
025-320-08	24.44	WS	3,146.66
025-320-12	20.00	WS	2,575.00
025-320-13	20.00	WS	2,575.00
025-320-14	20.00	WS	2,575.00
025-320-15	19.52	WS	2,513.21
025-320-18	1.43	WS	184.12
025-320-19	10.85	WS	1,396.95
025-320-20	3.31	WS	426.20
025-320-21	1.49	WS	191.83
025-320-23	1.00	WS	128.75
025-320-24	17.07	WS	2,197.75
025-320-25	1.26	WS	162.23
025-320-26	35.84	WS	4,614.40
025-320-27	25.43	WS	3,274.12
025-320-28	37.68	WS	4,851.31
025-320-29S	13.82	WS	1,779.32
025-320-30S	21.08	WS	2,714.05
025-330-04	18.15	WS	2,336.80
025-330-06S	95.20	WS	12,257.02
025-330-07S	10.00	NW	928.70
025-330-09	43.87	NW	4,074.20
025-330-10S	45.00	PD	5,076.00
025-330-10S	85.30	WS	10,982.40
025-340-02S	20.00	PD	2,256.00
025-340-03S	20.00	WS	2,575.00
025-340-05S	30.00	WS	3,862.50
025-340-08	10.00	WS	1,287.50
025-340-09S	20.00	WS	2,575.00
025-340-11S	20.00	WS	2,575.00
025-340-12	20.00	WS	2,575.00
025-340-14	20.00	WS	2,575.00
025-340-15S	9.59	WS	1,234.72
025-340-16S	9.61	WS	1,237.30
025-340-17	18.05	WS	2,323.97

APN	Acres	Service Rate	Maximum Annual Assessment
025-340-21S	4.97	WS	639.92
025-340-23S	2.48	WS	319.29
025-340-26S	2.48	WS	319.29
025-340-27S	2.48	WS	319.29
025-340-28S	2.48	NW	230.31
025-340-31S	4.96	WS	638.62
025-340-32	3.80	WS	489.28
025-340-34S	2.30	WS	296.15
025-340-35S	16.99	WS	2,187.46
025-340-36	5.03	WS	647.63
025-340-39	2.50	WS	321.88
025-340-40	2.51	WS	323.17
025-340-41	2.50	WS	321.88
025-340-42	2.50	WS	321.88
025-350-04S	28.02	WS	3,607.59
025-350-08S	50.00	WS	6,437.50
025-350-10	39.09	WS	5,032.84
025-350-11	38.20	WS	4,918.27
025-350-12S	35.87	WS	4,618.28
025-350-13S	39.43	WS	5,076.62
025-350-20S	19.01	WS	2,447.54
025-350-21S	60.51	WS	7,790.67
025-350-22S	40.43	WS	5,205.37
025-350-24S	2.14	WS	275.56
025-350-26S	87.38	WS	11,250.20
025-350-27S	1.57	WS	202.13
025-350-28S	13.95	WS	1,796.08
025-350-29	19.09	WS	2,457.84
025-350-31	18.66	WS	2,402.47
025-350-32	116.83	WS	15,041.86
025-360-01S	38.20	WS	4,918.27
025-360-02	49.09	WS	6,320.34
025-360-03	3.00	NW	278.61
025-360-04	7.00	WS	901.25
025-360-05	29.24	WS	3,764.64
025-360-10	19.55	WS	2,517.09
025-360-11	29.09	WS	3,745.34
025-360-14S	36.59	WS	4,710.97
025-360-15S	2.00	WS	257.50
025-360-16S	2.31	WS	297.45
025-360-17S	16.81	WS	2,164.32
025-360-20	38.51	WS	4,958.17
025-360-21	1.85	WS	238.20
025-360-22	17.76	WS	2,286.61
025-360-23S	1.52	WS	195.71
025-360-24S	18.03	WS	2,321.38
025-370-01	18.73	WS	2,411.48
025-370-02	19.62	WS	2,526.10
025-370-03	19.62	WS	2,526.10
025-370-04	9.18	WS	1,181.93
025-370-06	5.23	WS	673.35
025-370-07	13.79	WS	1,775.49
025-370-08	19.62	WS	2,526.10
025-370-09	19.62	WS	2,526.10
025-370-11	76.40	WS	9,836.49
025-370-13	19.55	WS	2,517.09

APN	Acres	Service Rate	Maximum Annual Assessment
025-370-14	38.15	WS	4,911.80
025-370-15	1.34	WS	172.53
025-370-16	8.32	WS	1,071.19
025-370-17	2.37	WS	305.16
025-370-18	16.59	WS	2,135.97
025-370-19	2.50	WS	321.88
025-370-20	16.23	WS	2,089.60
025-380-01S	3.46	WS	445.50
025-380-02S	3.46	WS	445.50
025-380-03S	3.46	WS	445.50
025-380-04S	17.24	WS	2,219.64
025-380-06S	5.00	WS	643.75
025-380-07S	4.63	WS	596.14
025-380-08S	9.78	WS	1,259.19
025-380-10S	9.85	WS	1,268.20
025-380-11S	28.95	PD	3,265.60
025-380-13S	24.08	WS	3,100.30
025-380-16	6.83	WS	879.36
025-380-17	31.79	WS	4,092.99
025-380-18S	38.22	WS	4,920.86
025-380-21S	18.06	NW	1,677.27
025-380-22	9.78	WS	1,259.19
025-380-23	9.78	WS	1,259.19
025-380-25S	2.33	WS	299.99
025-380-26S	2.33	WS	299.99
025-380-27S	21.26	WS	2,737.23
025-380-29	53.11	WS	6,837.93
035-051-01	0.74	WS	95.27
035-051-02	8.62	WS	1,109.85
035-051-03	9.80	WS	1,261.78
035-051-04	57.43	WS	7,394.12
035-051-05	9.77	WS	1,257.90
035-051-06	8.77	WS	1,129.15
035-051-07	1.00	WS	128.75
035-051-08	18.75	WS	2,414.06
035-051-09	1.24	WS	159.64
035-051-10	37.11	WS	4,777.93
035-051-11S	38.21	WS	4,919.56
035-051-12S	1.34	WS	172.53
035-051-13S	36.86	WS	4,745.74
035-051-14S	19.55	WS	2,517.09
035-051-15S	18.66	WS	2,402.47
035-051-17	37.61	WS	4,842.30
035-051-20S	9.80	PD	1,105.44
035-051-21	18.66	PD	2,104.88
035-051-22	18.66	PD	2,104.88
035-051-25	18.66	PD	2,104.88
035-051-26	18.66	WS	2,402.47
035-051-27	19.55	WS	2,517.09
035-051-28	19.55	WS	2,517.09
035-051-29	18.66	WS	2,402.47
035-051-30	18.66	WS	2,402.47
035-051-31	1.30	WS	167.40
035-051-32	28.02	WS	3,607.59
035-051-34	18.66	WS	2,402.47
035-051-35S	19.55	WS	2,517.09

Fresno Irrigation District

Proposed Proposition 218 Assessment Limit

APN	Acres	Service Rate	Maximum Annual Assessment
035-051-36	19.55	WS	2,517.09
035-051-38	1.31	WS	168.70
035-051-39	1.97	WS	253.67
035-051-40	54.48	WS	7,014.29
035-051-44	18.66	WS	2,402.47
035-051-45	1.00	WS	128.75
035-051-46	18.55	WS	2,388.34
035-051-47	38.21	WS	4,919.56
035-051-48S	1.11	WS	142.93
035-051-49S	106.76	WS	13,745.36
035-051-50S	9.98	WS	1,284.91
035-051-51S	3.00	WS	386.25
035-051-55	18.66	WS	2,402.47
035-051-56	18.55	WS	2,388.34
035-051-57	1.00	WS	128.75
035-051-59	50.00	WS	6,437.50
035-051-59	14.85	NW	1,379.15
035-051-60	1.31	NW	121.67
035-051-61	10.26	WS	1,320.98
035-051-62	39.10	PD	4,410.50
035-051-65	1.06	PD	119.60
035-051-66	37.15	PD	4,190.56
035-051-67	18.66	WS	2,402.47
035-051-68S	23.68	PD	2,671.13
035-051-70S	14.50	PD	1,635.62
035-051-70S	9.80	WS	1,261.78
035-051-77	2.20	WS	283.27
035-051-78	13.00	WS	1,673.75
035-051-78	4.36	NW	404.93
035-051-82	18.66	WS	2,402.47
035-051-83	75.15	PD	8,476.96
035-051-84	1.27	PD	143.26
035-051-85	28.43	WS	3,660.37
035-090-05S	40.00	WS	5,150.00
035-090-07S	30.00	WS	3,862.50
035-090-09S	20.00	WS	2,575.00
035-090-12S	18.66	WS	2,402.47
035-090-13S	60.00	WS	7,725.00
035-090-14S	19.50	WS	2,510.63
035-090-15S	20.00	WS	2,575.00
035-090-16S	20.00	WS	2,575.00
035-090-17S	20.00	WS	2,575.00
035-090-19S	40.00	WS	5,150.00
035-090-22	40.00	WS	5,150.00
035-090-23	40.00	WS	5,150.00
035-090-30S	40.00	WS	5,150.00
035-090-32	80.00	WS	10,300.00
035-090-33S	20.00	WS	2,575.00
035-090-34S	10.00	WS	1,287.50
035-090-35S	40.00	PD	4,512.00
035-090-35S	40.00	WS	5,150.00
035-090-38S	1.26	WS	162.23
035-090-39S	36.94	WS	4,756.04
035-141-01S	45.00	WS	5,793.75
035-141-03S	20.00	WS	2,575.00
035-141-07	1.02	WS	131.34

APN	Acres	Service Rate	Maximum Annual Assessment
035-141-08	1.00	WS	128.75
035-141-09	37.20	WS	4,789.52
035-141-10	40.00	WS	5,150.00
035-141-11	40.00	WS	5,150.00
035-141-12	20.00	WS	2,575.00
035-141-13	40.00	WS	5,150.00
035-141-14	17.55	WS	2,259.59
035-141-16	40.00	WS	5,150.00
035-141-17	1.00	WS	128.75
035-141-20	39.02	WS	5,023.84
035-141-21S	1.28	WS	164.82
035-141-24S	13.44	WS	1,730.41
035-141-25	40.00	WS	5,150.00
035-141-27	40.00	WS	5,150.00
035-141-28S	40.00	WS	5,150.00
035-141-31	19.55	WS	2,517.09
035-141-32	18.66	WS	2,402.47
035-141-34	20.13	WS	2,591.76
035-141-35S	33.40	WS	4,300.24
035-141-36	39.00	WS	5,021.25
035-141-37	18.67	WS	2,403.76
035-141-38	1.33	WS	171.24
035-142-01	1.00	WS	128.75
035-142-02	17.93	WS	2,308.50
035-142-03	40.00	WS	5,150.00
035-142-04S	40.00	WS	5,150.00
035-142-05	40.00	WS	5,150.00
035-142-08	2.50	WS	321.88
035-142-09	1.53	WS	197.00
035-142-10	18.47	WS	2,378.04
035-142-11S	20.00	WS	2,575.00
035-142-12	40.00	WS	5,150.00
035-142-13	35.00	PD	3,948.00
035-142-14	18.97	PD	2,139.85
035-142-15	1.03	PD	116.20
035-142-16	18.75	WS	2,414.06
035-142-17	6.25	NW	580.46
035-142-18	18.50	WS	2,381.88
035-142-20S	40.00	WS	5,150.00
035-142-23	29.00	WS	3,733.75
035-142-28S	32.93	WS	4,239.75
035-142-29	39.10	WS	5,034.13
035-142-30	19.05	WS	2,452.72
035-142-32	20.00	WS	2,575.00
035-142-38	2.31	WS	297.45
035-142-39	10.82	WS	1,393.07
035-142-40	1.33	WS	171.24
035-142-41	35.99	WS	4,633.71
035-142-43S	50.00	WS	6,437.50
035-142-45	2.50	WS	321.88
035-142-46S	17.50	WS	2,253.13
035-142-47S	2.50	WS	321.88
035-142-48S	3.91	WS	503.41
035-300-02	30.00	WS	3,862.50
035-300-02	10.00	NW	928.70
035-300-04	20.00	WS	2,575.00

APN	Acres	Service Rate	Maximum Annual Assessment
035-300-07S	20.00	NW	1,857.40
035-300-08	40.00	WS	5,150.00
035-300-09	20.00	WS	2,575.00
035-300-10	20.00	WS	2,575.00
035-300-13S	40.00	WS	5,150.00
035-300-15	80.00	WS	10,300.00
035-300-22	80.00	PD	9,024.00
035-300-25S	52.88	WS	6,808.33
035-300-28S	38.20	WS	4,918.27
035-300-30S	80.00	WS	10,300.00
035-300-41S	78.00	PD	8,798.40
035-300-41S	23.40	WS	3,012.74
035-300-45	1.95	WS	251.08
035-300-46	19.63	WS	2,527.39
035-300-47	30.51	WS	3,928.17
035-300-49	2.35	WS	302.57
035-300-55S	1.53	WS	197.00
035-300-56S	38.47	WS	4,953.04
035-300-57S	78.19	WS	10,066.98
035-300-58	78.18	WS	10,065.68
035-300-59	2.35	WS	302.57
035-300-60	75.30	WS	9,694.90
035-300-62S	22.27	NW	2,068.25
035-300-64S	60.63	WS	7,806.14
035-300-65S	2.10	WS	270.38
035-300-66S	17.27	WS	2,223.52
035-300-67S	19.55	PD	2,205.28
035-300-68S	19.55	PD	2,205.28
035-300-69S	39.10	PD	4,410.50
035-300-70S	19.55	PD	2,205.28
035-300-71S	2.23	WS	287.10
035-300-72S	79.77	WS	10,270.40
035-300-81S	17.79	NW	1,652.16
035-310-15	60.00	WS	7,725.00
035-310-16	20.00	NW	1,857.40
035-310-23S	38.20	WS	4,918.27
035-310-27S	80.00	WS	10,300.00
035-310-29	76.66	PD	8,647.28
035-310-31	56.66	PD	6,391.28
035-310-31	20.00	WS	2,575.00
035-310-33S	1.14	WS	146.81
035-310-35	38.94	PD	4,392.45
035-310-36	116.83	PD	13,178.44
035-310-37S	1.38	NW	128.19
035-310-38S	71.49	WS	9,204.33
035-310-38S	6.62	NW	614.82
035-310-39S	1.38	WS	177.70
035-310-40S	37.48	WS	4,825.54
035-310-41S	77.80	NW	7,225.31
035-310-42S	160.00	WS	20,600.00
035-310-42S	396.89	NW	36,859.18
035-341-01	79.88	PD	9,010.49
035-341-02	78.89	PD	8,898.79
035-341-04	2.50	WS	321.88
035-341-06S	39.57	PD	4,463.53
035-341-06S	17.50	WS	2,253.13

Fresno Irrigation District

Proposed Proposition 218 Assessment Limit

APN	Acres	Service Rate	Maximum Annual Assessment
035-341-08S	20.00	WS	2,575.00
035-341-10	18.55	NW	1,722.74
035-341-12	18.72	NW	1,738.56
035-341-13	19.55	NW	1,815.61
035-341-24	19.20	NW	1,783.12
035-342-04S	18.66	WS	2,402.47
035-342-06S	19.55	WS	2,517.09
035-342-07S	40.00	PD	4,512.00
035-342-09S	20.00	NW	1,857.40
035-342-10	20.00	PD	2,256.00
035-342-42S	18.66	PD	2,104.88
035-342-44S	19.57	PD	2,207.53
035-342-45S	114.75	PD	12,943.84
035-342-46	1.82	PD	205.29
035-342-47	38.18	PD	4,306.71
158-061-01S	35.00	WS	4,506.25
158-061-05	41.00	WS	5,278.75
158-061-08S	96.17	WS	12,381.89
158-061-11S	15.41	WS	1,984.03
158-061-13S	3.87	WS	498.28
158-061-14	67.10	WS	8,639.13
158-061-15	31.00	WS	3,991.25
158-061-28S	20.41	WS	2,627.78
158-061-30S	19.71	WS	2,537.69
158-061-31S	21.11	WS	2,717.93
158-061-51	2.36	WS	303.87
158-061-52	2.36	WS	303.87
158-061-53	15.54	WS	2,000.80
158-061-54	2.36	WS	303.87
158-061-55	2.36	WS	303.87
158-061-56	15.54	WS	2,000.80
158-070-82S	23.75	NW	2,205.69
158-130-02	80.00	WS	10,300.00
158-130-03	80.00	WS	10,300.00
158-130-05	38.82	WS	4,998.07
158-130-07	4.00	WS	515.00
158-130-16	5.00	WS	643.75
158-130-18	9.10	WS	1,171.63
158-130-22	14.70	WS	1,892.64
158-130-27	9.00	WS	1,158.75
158-130-36	17.35	WS	2,233.82
158-130-37	19.70	WS	2,536.39
158-130-39	19.57	WS	2,519.63
158-130-40	19.23	WS	2,475.85
158-130-42	1.69	NW	156.94
158-130-51	26.60	WS	3,424.76
158-130-52	29.16	WS	3,754.35
158-130-70	18.80	WS	2,420.53
158-130-73	1.68	WS	216.31
158-130-76S	19.40	WS	2,497.74
158-130-77S	20.10	WS	2,587.88
158-130-80	2.42	NW	224.75
158-130-81	17.28	NW	1,604.81
158-130-82	1.38	WS	177.70
158-130-83	38.62	WS	4,972.35
158-130-84	28.38	WS	3,653.95

APN	Acres	Service Rate	Maximum Annual Assessment
158-130-85	5.40	WS	695.24
158-130-86S	2.35	WS	302.57
158-130-87S	36.45	WS	4,692.96
158-130-88	19.70	WS	2,536.39
158-130-89	18.02	WS	2,320.09
158-130-90	18.61	WS	2,396.05
158-130-91	4.59	WS	590.97
158-140-08	20.50	WS	2,639.38
158-140-14	21.70	WS	2,793.89
158-140-16	6.63	WS	853.64
158-140-18	2.00	WS	257.50
158-140-19	1.00	WS	128.75
158-140-40	18.38	WS	2,366.45
158-140-45	1.38	WS	177.70
158-140-46	19.87	WS	2,558.28
158-140-47	2.36	WS	303.87
158-140-48	86.82	WS	11,178.07
158-140-49	19.89	WS	2,560.87
158-140-50	19.89	WS	2,560.87
158-140-53	65.14	WS	8,386.81
158-140-59	2.00	WS	257.50
158-140-60	31.36	WS	4,037.62
158-151-04S	42.31	PD	4,772.57
158-151-05	75.59	WS	9,732.22
158-151-12S	7.12	NW	661.26
158-151-28S	41.62	NW	3,865.27
158-151-35	40.00	WS	5,150.00
158-151-35	112.50	NW	10,447.88
158-151-36	1.24	WS	159.64
158-170-01	38.17	WS	4,914.39
158-170-02	42.16	PD	4,755.66
158-170-02	6.00	WS	772.50
158-170-10	12.30	WS	1,583.65
158-170-12	12.61	WS	1,623.55
158-170-13	12.46	NW	1,157.19
158-170-18	1.25	WS	160.94
158-170-19	0.50	WS	64.38
158-170-22	17.89	WS	2,303.37
158-170-23	44.16	PD	4,981.26
158-170-23	30.00	WS	3,862.50
158-170-25	37.36	NW	3,469.64
158-170-26	38.47	NW	3,572.72
158-170-28	28.31	WS	3,644.95
158-170-32	18.64	WS	2,399.93
158-170-32	13.77	NW	1,278.86
158-170-33S	4.48	NW	416.05
158-170-34	18.70	NW	1,736.69
158-170-35	18.77	NW	1,743.21
158-170-38	16.32	WS	2,101.19
158-170-46	45.98	PD	5,186.55
158-170-47	16.56	FW	1,537.93
158-170-49	16.70	FW	1,550.93
158-170-56U	2.17	NW	201.55
158-170-61	22.18	PD	2,501.91
158-170-61	10.00	WS	1,287.50
158-170-63	19.83	NW	1,841.63

APN	Acres	Service Rate	Maximum Annual Assessment
158-170-65U	2.76	NW	256.33
158-170-67	28.04	WS	3,610.17
158-170-69	22.93	WS	2,952.25
158-170-70	39.42	WS	5,075.33
158-170-71	48.20	NW	4,476.35
158-170-72	36.08	WS	4,645.30
158-170-77S	1.83	NW	169.97
158-170-78S	105.79	FW	9,824.72
158-170-79S	133.59	FW	12,406.50
158-170-81	6.00	WS	772.50
158-170-81	13.01	NW	1,208.27
158-170-82	19.07	PD	2,151.10
158-170-84	2.50	PD	282.02
158-170-91	0.87	WS	112.03
158-170-92	31.70	WS	4,081.39
158-181-01	16.38	WS	2,108.95
158-181-02	2.30	WS	296.15
158-181-03	1.07	WS	137.75
158-181-04S	110.35	WS	14,207.57
158-181-05	12.60	WS	1,622.26
158-181-06	6.30	WS	811.15
158-181-07S	125.70	FW	11,673.76
158-181-08	5.90	NW	547.92
158-181-09	40.00	WS	5,150.00
158-181-11	37.48	PD	4,227.77
158-280-02	17.17	FW	1,594.58
158-280-04	31.26	FW	2,903.12
158-280-05	2.43	FW	225.67
158-280-07	21.00	FW	1,950.27
158-280-12	22.58	FW	2,097.00
158-280-15	1.50	FW	139.31
158-280-16	42.67	FW	3,962.76
158-280-17	2.41	FW	223.82
158-280-19	3.21	FW	298.11
158-280-21	2.31	FW	214.53
158-280-23	2.31	FW	214.53
158-280-24	2.84	FW	263.75
158-280-25	3.86	FW	358.48
158-280-26	3.50	FW	325.05
158-280-27	3.87	FW	359.41
158-280-28	18.15	FW	1,685.59
158-290-22	1.00	WS	128.75
158-290-24	1.42	WS	182.83
158-290-25	18.57	WS	2,390.88
158-290-25	13.38	FW	1,242.60
158-330-36	2.61	WS	336.05
158-330-37	39.44	WS	5,077.91
158-330-38	16.00	PD	1,804.80
158-450-01	40.00	WS	5,150.00
158-450-03	2.01	NW	186.70
158-450-05	2.15	NW	199.68
158-450-07	68.23	PD	7,696.36
158-450-08	15.60	PD	1,759.68
158-450-09	1.88	PD	212.09
158-450-10	1.78	PD	200.79
158-450-11	39.20	PD	4,421.76

Fresno Irrigation District

Proposed Proposition 218 Assessment Limit

APN	Acres	Service Rate	Maximum Annual Assessment
158-450-18	0.80	PD	90.24
158-450-19	4.08	PD	460.25
158-450-21	27.19	PD	3,067.06
158-450-22	8.15	NW	756.90
303-190-05	14.53	WS	1,870.75
303-190-49	9.26	PD	1,044.56
303-640-16S	1.85	WS	238.20
308-052-06	4.90	WS	630.87
308-052-08	3.82	PD	430.89
308-052-81S	2.05	WS	263.97
308-052-82S	32.73	WS	4,213.98
308-052-83	1.89	PD	213.19
308-052-84	2.00	PD	225.60
308-052-85	1.91	PD	215.45
308-052-86	2.00	PD	225.60
308-052-87	1.99	PD	224.50
308-052-88	1.98	WS	254.91
308-052-94S	44.45	WS	5,722.96
308-060-14T	40.00	WS	5,150.00
308-081-03S	107.21	WS	13,803.31
308-081-05S	23.39	PD	2,638.42
308-081-05S	26.61	WS	3,426.05
308-081-06S	2.89	NW	268.40
308-081-07S	1.94	NW	180.18
308-081-12	19.93	WS	2,566.00
308-081-13	39.39	WS	5,071.50
308-081-14	40.00	WS	5,150.00
308-081-20S	2.17	NW	201.55
308-081-21	12.36	PD	1,394.22
308-081-22	27.58	PD	3,111.03
308-081-23S	2.00	WS	257.50
308-081-24S	2.00	WS	257.50
308-081-25S	2.00	WS	257.50
308-081-26S	2.00	WS	257.50
308-081-28S	2.05	WS	263.97
308-081-29S	2.04	WS	262.67
308-081-30S	2.04	WS	262.67
308-081-31S	2.04	WS	262.67
308-081-33S	3.55	NW	329.69
308-081-34S	3.22	NW	299.07
308-081-35S	3.15	NW	292.55
308-081-36S	10.55	NW	979.78
308-081-46S	27.90	WS	3,592.12
308-081-48S	60.08	WS	7,735.30
308-081-51S	14.66	WS	1,887.47
308-081-52S	18.36	WS	2,363.87
308-081-53S	14.82	WS	1,908.07
308-081-54S	15.37	WS	1,978.91
308-081-55S	17.47	WS	2,249.29
308-081-56S	30.23	WS	3,892.10
308-081-57S	22.94	WS	2,953.54
308-081-58S	26.03	WS	3,351.38
308-081-59S	25.77	WS	3,317.90
308-081-60S	2.20	PD	248.16
308-081-61S	27.10	PD	3,056.90
308-081-63	2.00	WS	257.50

APN	Acres	Service Rate	Maximum Annual Assessment
308-081-64	2.00	WS	257.50
308-081-65	2.10	WS	270.38
308-081-66	2.00	WS	257.50
308-081-67	10.83	WS	1,394.36
308-093-18	22.77	WS	2,931.65
308-093-19	30.03	WS	3,866.38
308-093-20	22.58	WS	2,907.17
308-093-21	22.54	NW	2,093.31
308-093-22	19.71	WS	2,537.69
308-093-23	18.41	WS	2,370.28
308-093-24	18.40	WS	2,368.99
308-093-25	18.39	WS	2,367.75
308-093-26	40.00	PD	4,512.00
308-093-26	27.57	WS	3,549.63
308-150-05	10.00	NW	928.70
308-150-17	15.00	PD	1,692.00
308-150-18	10.00	WS	1,287.50
308-150-20	10.00	NW	928.70
308-150-21	10.00	NW	928.70
308-150-37S	10.00	PD	1,128.00
308-150-38S	15.00	PD	1,692.00
308-150-42	3.67	WS	472.51
308-150-43	3.28	PD	370.01
308-150-45	2.97	PD	335.05
308-150-46	5.35	PD	603.52
308-150-52S	42.30	PD	4,771.46
308-150-53	2.34	NW	217.32
308-150-57	4.71	NW	437.42
308-150-58S	3.61	PD	407.23
308-150-59	2.35	NW	218.28
308-150-62	3.94	NW	365.92
308-150-63	3.96	NW	367.79
308-150-65	2.50	NW	232.18
308-150-66	7.50	NW	696.53
308-150-67	2.41	NW	223.84
308-150-68	2.41	NW	223.84
308-160-02	4.79	NW	444.85
308-160-03	4.79	NW	444.85
308-160-04	4.79	NW	444.85
308-160-10	2.88	NW	267.49
308-160-11	5.01	NW	465.31
308-160-14	4.80	NW	445.80
308-160-15	4.80	NW	445.80
308-160-16	2.00	NW	185.74
308-160-17	2.30	NW	213.63
308-160-18	2.09	NW	194.13
308-160-19	2.12	NW	196.91
308-160-20	2.00	NW	185.74
308-160-21	2.00	NW	185.74
308-160-22	2.00	NW	185.74
308-160-23	2.00	NW	185.74
308-160-24	2.00	NW	185.74
308-160-25	2.00	NW	185.74
308-160-26	2.00	NW	185.74
308-160-27	2.00	NW	185.74
308-160-29	4.68	NW	434.64

APN	Acres	Service Rate	Maximum Annual Assessment
308-160-31	4.70	NW	436.51
308-160-33	6.94	NW	644.53
308-170-01	4.79	NW	444.85
308-170-02	4.79	NW	444.85
308-170-03	4.79	NW	444.85
308-170-04	3.00	PD	338.40
308-170-04	1.79	NW	166.24
308-170-09	4.90	WS	630.87
308-170-10	4.90	NW	455.05
308-170-16	3.48	NW	323.18
308-170-18	4.80	NW	445.80
308-170-19	4.80	NW	445.80
308-170-20	4.80	NW	445.80
308-170-22	2.00	NW	185.74
308-170-23	2.00	NW	185.74
308-170-24	2.01	NW	186.70
308-170-25	2.22	NW	206.20
308-170-26	2.24	NW	208.02
308-170-27	2.01	NW	186.70
308-170-28	2.00	NW	185.74
308-170-29	2.00	NW	185.74
308-170-32	4.92	NW	456.92
308-170-33	2.32	WS	298.69
308-170-33	1.18	NW	109.59
308-181-01	4.66	NW	432.77
308-181-03	1.99	NW	184.83
308-181-04	1.53	NW	142.08
308-181-05	1.59	NW	147.69
308-181-40	2.19	NW	203.37
308-181-41	3.93	NW	365.01
308-210-36T	5.12	WS	659.22
308-210-46	1.64	NW	152.34
308-210-47T	14.06	WS	1,810.26
308-261-27S	4.69	PD	529.03
308-261-28S	5.00	PD	564.00
308-261-29S	4.38	PD	494.07
308-261-30S	4.50	PD	507.62
308-261-31S	4.68	PD	527.93
308-261-32S	4.44	PD	500.82
308-261-33S	4.75	PD	535.84
308-261-34S	5.00	PD	564.00
308-261-36S	6.97	PD	786.25
308-270-01	5.02	NW	466.22
308-270-03	5.01	NW	465.31
308-270-04	5.01	NW	465.31
308-270-05S	2.60	NW	241.47
308-270-07	5.06	NW	469.96
308-270-12S	2.35	NW	218.28
308-270-13S	2.35	WS	302.57
308-270-15	5.00	NW	464.35
308-270-17	5.08	NW	471.78
308-270-19S	2.32	NW	215.45
308-270-20S	2.42	NW	224.75
308-270-21S	2.32	NW	215.45
308-270-22	5.08	NW	471.78
308-270-23	5.08	NW	471.78

Fresno Irrigation District

Proposed Proposition 218 Assessment Limit

APN	Acres	Service Rate	Maximum Annual Assessment
308-270-24	5.00	WS	643.75
308-270-25	5.00	WS	643.75
308-270-37S	2.39	WS	307.75
308-270-38S	2.64	WS	339.93
308-270-41	2.02	NW	187.61
308-270-49	2.09	NW	194.13
308-270-50	2.04	NW	189.48
308-270-53	2.13	NW	197.82
308-270-54	2.02	NW	187.61
308-270-62	2.00	NW	185.74
308-270-63	2.00	NW	185.74
308-270-64	2.00	NW	185.74
308-270-65	2.00	NW	185.74
308-270-66	2.50	NW	232.18
308-270-69	1.62	NW	150.47
308-270-70	2.00	NW	185.74
308-270-72	2.50	NW	232.18
308-270-73	2.50	NW	232.18
308-270-76	3.00	WS	386.25
308-270-77	2.14	WS	275.56
308-270-79	38.18	WS	4,915.68
308-270-80	2.04	NW	189.48
308-270-85	1.93	NW	179.27
308-270-86	1.98	NW	183.87
308-270-91	4.32	NW	401.19
308-310-01	2.30	NW	213.63
308-310-02	2.37	NW	220.10
308-310-04	2.30	NW	213.63
308-310-08	2.30	NW	213.63
308-310-16S	2.24	PD	252.66
308-310-19S	2.51	PD	283.13
308-310-21S	2.19	PD	247.06
308-310-24	2.00	NW	185.74
308-310-25	2.00	WS	257.50
308-310-26	2.02	WS	260.09
308-310-29	2.03	NW	188.52
308-310-36	2.01	NW	186.70
308-310-37S	2.30	PD	259.46
308-310-38S	2.30	PD	259.46
308-310-39S	2.30	PD	259.46
308-310-40	2.50	NW	232.18
308-310-41	2.02	NW	187.61
308-310-42	2.02	PD	227.85
308-310-43	2.02	NW	187.61
308-310-44	2.02	NW	187.61
308-310-45	2.49	NW	231.26
308-310-46	2.00	WS	257.50
308-310-47	2.00	WS	257.50
308-310-48	2.83	WS	364.36
308-310-49	2.40	NW	222.88
308-310-50	2.21	WS	284.56
308-310-51	1.86	WS	239.49
308-310-52	2.29	WS	294.86
308-310-53	2.30	WS	296.15
308-310-54	1.92	WS	247.20
308-310-55	2.02	WS	260.09

APN	Acres	Service Rate	Maximum Annual Assessment
308-310-56	4.77	NW	443.03
308-310-58	2.39	NW	221.97
308-310-59	2.09	NW	194.13
308-310-60	2.39	NW	221.97
308-310-61	2.39	NW	221.97
308-310-62	2.23	NW	207.11
308-310-64	2.43	NW	225.71
308-310-65	7.53	NW	699.30
308-310-66	2.37	NW	220.10
308-310-67	2.68	NW	248.90
308-310-68	4.93	NW	457.88
308-310-69	4.93	NW	457.88
308-310-70	4.93	NW	457.88
308-310-72	2.85	WS	366.95
308-310-73S	2.73	PD	307.94
308-310-74S	2.41	PD	271.87
308-310-75S	20.00	WS	2,575.00
308-310-77	2.16	NW	200.60
308-310-78	2.10	WS	270.38
308-310-79	2.10	WS	270.38
308-310-80	2.10	WS	270.38
308-340-01	5.01	PD	565.15
308-340-02	2.30	NW	213.63
308-340-03	2.30	NW	213.63
308-340-04	2.30	NW	213.63
308-340-05	2.30	NW	213.63
308-340-06	2.30	NW	213.63
308-340-08	6.32	NW	586.93
308-340-09	5.46	NW	507.10
308-340-16	2.30	NW	213.63
308-340-17	2.30	NW	213.63
308-340-18	2.72	NW	252.64
308-340-19	2.18	NW	202.46
308-340-20	2.18	NW	202.46
308-340-21	2.17	NW	201.55
308-340-22	2.14	NW	198.77
308-340-23	2.37	NW	220.10
308-340-24	2.24	NW	208.02
308-340-25	2.24	NW	208.02
308-340-26	2.77	NW	257.29
308-340-27	2.94	NW	273.05
308-340-28	2.41	NW	223.84
308-340-29	2.40	NW	222.88
308-340-30	2.75	NW	255.42
308-340-31	2.26	NW	209.89
308-340-32	2.19	NW	203.37
308-340-33	2.17	NW	201.55
308-340-34	2.71	NW	251.68
308-360-01S	2.03	PD	229.00
308-360-02S	2.03	PD	229.00
308-360-03S	2.03	PD	229.00
308-360-04S	2.15	PD	242.56
308-360-05S	2.07	PD	233.50
308-360-06S	2.00	PD	225.60
308-360-09S	2.06	PD	232.40
308-360-10S	2.00	PD	225.60

APN	Acres	Service Rate	Maximum Annual Assessment
308-360-11S	2.04	PD	230.10
308-360-12S	2.09	PD	235.75
308-360-13S	2.00	PD	225.60
308-360-14S	2.06	PD	232.40
308-360-15S	2.19	PD	247.06
308-360-16S	2.05	PD	231.25
308-360-17S	2.01	PD	226.75
308-360-18S	2.04	PD	230.10
308-360-19S	2.29	PD	258.31
308-360-21S	4.00	PD	451.20
308-390-01	1.93	NW	179.27
308-390-02	1.93	NW	179.27
308-390-03	1.93	NW	179.27
308-390-04	1.93	NW	179.27
308-390-05	1.93	NW	179.27
308-390-06	1.93	NW	179.27
308-390-08	2.00	NW	185.74
308-390-09	2.00	NW	185.74
308-390-11	2.00	NW	185.74
308-390-12	2.00	NW	185.74
308-390-13	2.67	WS	343.76
308-390-25	20.00	WS	2,575.00
308-390-26	2.04	WS	262.67
308-390-27	2.61	WS	336.05
308-390-28	5.00	WS	643.75
308-390-29	5.00	WS	643.75
308-390-30	4.89	WS	629.62
308-390-31	3.00	WS	386.25
308-390-32	3.00	WS	386.25
308-390-33	17.00	WS	2,188.75
308-390-35	20.06	WS	2,582.76
308-390-36	17.40	NW	1,615.93
308-390-38	2.39	WS	307.75
308-390-41	2.39	WS	307.75
308-390-42	2.00	NW	185.74
308-390-43	2.00	NW	185.74
308-390-44	2.00	NW	185.74
308-390-45	1.91	NW	177.40
308-390-49S	7.41	WS	954.03
308-390-50S	12.19	WS	1,569.48
308-390-52	6.21	WS	799.56
308-390-54	6.21	WS	799.56
308-390-55	2.02	NW	187.61
308-390-56	2.39	WS	307.75
308-390-57	2.21	NW	205.24
308-390-58	2.20	WS	283.27
308-390-59	2.23	WS	287.10
308-390-60	2.06	NW	191.35
308-390-61	2.00	NW	185.74
308-390-62	2.01	NW	186.70
308-390-63	2.00	NW	185.74
308-390-66S	2.06	WS	265.26
308-390-67S	6.44	WS	829.16
308-390-68S	2.49	WS	320.58
308-390-69S	5.21	WS	670.81
308-390-70S	5.74	WS	739.02

Fresno Irrigation District

Proposed Proposition 218 Assessment Limit

APN	Acres	Service Rate	Maximum Annual Assessment
308-390-71	1.98	WS	254.91
308-390-72	1.98	WS	254.91
308-390-73	1.98	NW	183.87
308-390-74	1.98	NW	183.87
308-390-75	12.20	WS	1,570.77
309-010-01U	1.44	NW	133.75
309-010-31U	6.71	NW	623.16
309-010-34U	4.37	NW	405.84
309-021-02	4.85	NW	450.45
309-021-04	4.33	NW	402.15
309-021-06	9.77	NW	907.38
309-021-07	6.32	NW	586.93
309-021-08	5.00	NW	464.35
309-021-09	2.43	NW	225.71
309-021-10	2.43	NW	225.71
309-021-11	2.49	NW	231.26
309-021-12	2.47	NW	229.40
309-021-14	1.50	NW	139.31
309-021-16	1.48	NW	137.44
309-021-17	4.83	NW	448.58
309-021-18S	4.83	NW	448.58
309-021-19	4.80	NW	445.80
309-021-20	4.80	NW	445.80
309-021-21	4.88	NW	453.23
309-021-22	5.00	NW	464.35
309-021-25	10.61	WS	1,366.05
309-021-26	43.06	WS	5,544.01
309-021-27	14.20	WS	1,828.27
309-021-28	5.81	WS	748.07
309-022-12	9.82	NW	911.98
309-022-18	4.56	NW	423.52
309-022-19	4.85	NW	450.45
309-022-25	2.42	NW	224.75
309-022-27	2.42	NW	224.75
309-022-28	4.85	NW	450.45
309-022-31	3.02	NW	280.48
309-022-32	5.47	NW	508.01
309-022-33	4.80	NW	445.80
309-022-35	4.77	NW	443.03
309-022-36	4.77	NW	443.03
309-022-37	1.92	NW	178.31
309-022-38	6.82	NW	633.37
309-022-41	1.99	NW	184.83
309-022-42	4.56	NW	423.52
309-022-43	1.92	NW	178.31
309-022-44	1.92	NW	178.31
309-022-45	5.03	WS	647.63
309-022-49	4.77	NW	443.03
309-022-52	29.40	WS	3,785.24
309-022-53	4.91	WS	632.16
309-022-54	4.91	WS	632.16
309-022-58	5.03	NW	467.13
309-022-59	5.03	NW	467.13
309-022-60	3.33	NW	309.28
309-022-61	4.68	WS	602.56
309-022-64	4.68	NW	434.64

APN	Acres	Service Rate	Maximum Annual Assessment
309-022-66	1.18	WS	151.93
309-022-69	6.92	WS	890.95
309-035-01S	2.11	WS	271.68
309-035-02S	2.36	WS	303.87
309-035-03S	2.36	NW	219.19
309-035-04S	2.32	WS	298.69
309-035-05S	2.36	WS	303.87
309-035-06S	2.36	WS	303.87
309-035-07S	2.35	WS	302.57
309-035-08S	2.49	WS	320.58
309-035-09S	2.30	WS	296.15
309-035-13S	2.68	NW	248.90
309-035-14S	2.53	NW	234.95
309-035-15S	2.53	NW	234.95
309-035-16S	2.53	NW	234.95
309-035-17S	2.53	NW	234.95
309-035-18	2.47	WS	318.04
309-035-19	2.59	WS	333.47
309-035-20	2.26	WS	290.98
309-035-21	2.02	NW	187.61
309-035-22	2.00	WS	257.50
309-035-23	2.00	WS	257.50
309-035-24	4.89	WS	629.62
309-035-25	3.88	WS	499.58
309-035-26	1.00	WS	128.75
309-035-27	1.94	WS	249.79
309-035-28	1.03	WS	132.63
309-035-29	1.10	WS	141.63
309-035-30	2.42	WS	311.58
309-035-31	2.42	WS	311.58
309-035-32	2.42	WS	311.58
309-035-33	2.42	WS	311.58
309-035-35S	19.70	NW	1,829.56
309-035-37S	7.76	NW	720.68
309-035-38S	6.79	NW	630.59
309-035-39S	4.90	NW	455.05
309-035-40S	8.00	NW	742.96
309-035-41S	1.88	NW	174.62
309-035-42S	2.00	NW	185.74
309-035-43S	17.86	WS	2,299.49
309-035-44S	7.80	WS	1,004.28
309-035-45S	2.00	WS	257.50
309-040-35S	78.80	WS	10,145.53
309-040-47	18.95	WS	2,439.83
309-040-49	19.54	WS	2,515.80
309-040-63	38.50	WS	4,956.88
309-040-68S	19.85	WS	2,555.70
309-040-69	18.96	WS	2,441.12
309-040-71	2.50	WS	321.88
309-040-78	33.86	WS	4,359.49
309-040-79	41.29	WS	5,316.11
309-040-80	27.44	WS	3,532.91
309-040-81	132.35	WS	17,040.07
309-040-82	2.00	WS	257.50
309-040-83	17.71	WS	2,280.19
309-040-84S	75.63	WS	9,737.39

APN	Acres	Service Rate	Maximum Annual Assessment
309-040-85S	78.61	WS	10,121.05
309-040-86S	2.27	WS	292.27
309-040-87S	16.68	WS	2,147.56
309-051-04	1.00	WS	128.75
309-051-06S	15.00	WS	1,931.25
309-051-06S	1.30	NW	120.76
309-051-08	10.01	WS	1,288.79
309-051-11S	12.50	WS	1,609.38
309-051-14S	6.55	WS	843.34
309-051-16S	21.15	NW	1,964.21
309-051-19	18.70	NW	1,736.69
309-051-23S	4.87	WS	627.03
309-051-24	4.42	NW	410.49
309-051-27S	3.39	PD	382.42
309-051-31S	10.00	PD	1,128.00
309-051-32S	5.00	NW	464.35
309-051-33	4.85	NW	450.45
309-051-35S	5.00	PD	564.00
309-051-36	4.63	NW	429.99
309-051-37	5.45	NW	506.14
309-051-40	1.56	WS	200.88
309-051-45S	4.81	WS	619.32
309-051-47S	5.19	PD	585.46
309-051-51	8.40	WS	1,081.49
309-051-57S	2.23	PD	251.56
309-051-59S	1.95	PD	220.00
309-051-61S	8.46	PD	954.32
309-051-63	2.70	WS	347.64
309-051-64S	17.97	WS	2,313.67
309-051-66S	4.80	PD	541.44
309-051-67S	4.81	PD	542.59
309-051-68S	12.64	PD	1,425.78
309-051-69S	1.70	PD	191.78
309-051-70S	7.03	PD	793.00
309-051-71S	4.81	WS	619.32
309-051-72S	4.81	WS	619.32
309-051-73S	19.80	WS	2,549.28
309-051-74S	20.10	WS	2,587.88
309-051-75S	2.42	WS	311.58
309-051-76S	18.24	WS	2,348.39
309-061-03	1.69	NW	156.94
309-061-04	2.05	NW	190.39
309-061-07	13.71	WS	1,765.19
309-061-09	2.34	NW	217.32
309-061-11	19.45	WS	2,504.21
309-061-20	2.19	NW	203.37
309-061-21	1.96	NW	182.05
309-061-25	2.30	NW	213.63
309-061-26	7.03	NW	652.87
309-061-27	1.96	NW	182.05
309-061-28	1.96	NW	182.05
309-061-32	2.10	NW	195.04
309-061-33	3.11	NW	288.82
309-061-36	2.59	PD	292.18
309-061-37	2.41	PD	271.87
309-061-38	1.00	PD	112.80



Fresno Irrigation District

Proposed Proposition 218 Assessment Limit

APN	Acres	Service Rate	Maximum Annual Assessment
309-061-39	36.90	PD	4,162.34
309-061-40	21.81	PD	2,460.19
309-061-41	34.19	PD	3,856.66
309-061-43	19.84	PD	2,237.94
309-061-45	30.32	PD	3,420.12
309-061-45	4.03	WS	518.88
309-061-46	4.25	PD	479.41
309-061-48	2.00	PD	225.60
309-061-49	12.48	PD	1,407.77
309-061-49	2.27	NW	210.85
309-070-04	95.00	PD	10,716.00
309-070-07S	5.53	NW	513.56
309-070-12	1.35	PD	152.32
309-070-12	3.64	WS	468.68
309-070-18	41.60	WS	5,356.01
309-070-19	119.40	PD	13,468.32
309-070-20	39.40	PD	4,444.32
309-070-21	19.70	NW	1,829.56
309-070-22	20.00	WS	2,575.00
309-070-23	37.86	WS	4,874.49
309-070-26	38.96	WS	5,016.12
309-070-27	38.96	NW	3,618.24
309-070-28	16.39	PD	1,848.82
309-070-30	4.45	PD	501.97
309-070-34	4.53	PD	510.98
309-070-35S	35.87	NW	3,331.24
309-070-37	354.54	WS	45,647.05
309-070-38	6.91	PD	779.45
309-070-39	48.33	PD	5,451.62
309-070-40	19.75	WS	2,542.81
309-070-42	2.50	PD	282.02
309-070-44	19.87	WS	2,558.28
309-070-45	19.87	WS	2,558.28
309-070-46	16.21	PD	1,828.51
309-070-47	1.90	PD	214.34
309-070-49	2.70	WS	347.64
309-070-50	20.18	WS	2,598.18
309-070-51	136.82	PD	15,433.29
309-070-54	24.23	WS	3,119.60
309-070-55	40.33	PD	4,549.22
309-081-06	2.98	NW	276.74
309-081-22	4.00	NW	371.48
309-081-24	10.43	NW	968.67
309-081-25	4.00	NW	371.48
309-081-29	1.97	NW	182.96
309-081-31	4.11	WS	529.18
309-081-32	4.79	NW	444.85
309-081-33	4.79	NW	444.85
309-090-02	217.00	WS	27,938.75
309-090-02	4.11	NW	381.69
309-090-22S	2.00	WS	257.50
309-090-22S	9.20	NW	854.42
309-090-28	31.92	WS	4,109.70
309-090-31S	7.64	WS	983.68
309-090-32S	4.57	WS	588.38
309-090-51	15.44	PD	1,741.62

APN	Acres	Service Rate	Maximum Annual Assessment
309-090-51	10.44	WS	1,344.16
309-090-51	8.29	NW	769.89
309-090-53	2.50	WS	321.88
309-090-54	56.46	WS	7,269.25
309-090-55	2.35	NW	218.28
309-090-56	2.18	NW	202.46
309-090-59	2.12	WS	272.97
309-090-60	48.04	WS	6,185.17
309-090-61	2.33	WS	299.99
309-090-62	43.72	WS	5,628.98
309-101-02	1.87	NW	173.66
309-101-03	46.37	WS	5,970.16
309-101-04	75.99	PD	8,571.70
309-101-05	1.43	PD	161.32
309-101-06	20.11	WS	2,589.18
309-101-07	18.95	WS	2,439.83
309-101-08	39.22	PD	4,424.01
309-101-09	26.20	WS	3,373.27
309-101-10	21.06	WS	2,711.51
309-101-11	24.75	WS	3,186.56
309-101-12	6.55	WS	843.34
309-101-13S	226.19	WS	29,121.98
309-101-15	2.50	NW	232.18
309-101-16	26.59	NW	2,469.44
309-101-17	20.00	NW	1,857.40
309-101-18	20.00	PD	2,256.00
309-101-19	20.00	NW	1,857.40
309-101-20	20.00	NW	1,857.40
309-101-21	19.58	WS	2,520.92
309-101-22	19.58	PD	2,208.63
309-101-23	19.70	WS	2,536.39
309-101-24	19.10	WS	2,459.13
309-101-26	1.33	NW	123.54
309-101-27	36.18	WS	4,658.18
309-101-29	5.00	WS	643.75
309-101-29	11.83	NW	1,098.67
309-101-30	3.74	NW	347.33
309-101-31	17.24	PD	1,944.66
309-101-32	9.70	WS	1,248.89
309-101-33	10.00	WS	1,287.50
309-101-34	3.50	PD	394.82
309-101-34	16.20	WS	2,085.77
309-101-35	20.00	WS	2,575.00
309-101-36	3.50	PD	394.82
309-101-36	15.60	WS	2,008.51
309-101-37	17.03	WS	2,192.63
309-101-38	19.20	WS	2,472.02
309-101-39	37.61	WS	4,842.30
309-101-40S	78.96	WS	10,166.12
309-101-41S	9.91	WS	1,275.91
309-101-42S	1.82	NW	169.02
309-101-43	1.00	WS	128.75
309-101-44	8.78	WS	1,130.44
309-101-45	37.54	WS	4,833.30
309-101-48	17.30	NW	1,606.68
309-101-49	1.59	WS	204.72

APN	Acres	Service Rate	Maximum Annual Assessment
309-101-50	34.18	WS	4,400.68
309-101-51	1.93	NW	179.27
309-101-52	19.39	WS	2,496.50
309-101-53	19.40	NW	1,801.67
309-110-02S	2.81	WS	361.82
309-110-03S	6.79	WS	874.24
309-110-05S	8.60	WS	1,107.26
309-110-06S	2.01	WS	258.79
309-110-07S	2.02	WS	260.09
309-110-08S	3.16	WS	406.85
309-110-09S	7.34	WS	945.03
309-110-10S	3.70	NW	343.64
309-110-11S	1.01	WS	130.04
309-110-12S	2.65	WS	341.18
309-110-15S	3.10	WS	399.13
309-110-16S	1.00	WS	128.75
309-110-17S	6.16	WS	793.10
309-110-18S	1.87	NW	173.66
309-110-19S	3.17	NW	294.42
309-110-20S	3.29	WS	423.61
309-110-21S	4.11	WS	529.18
309-110-22S	2.53	NW	234.95
309-110-23S	2.53	NW	234.95
309-120-02	2.92	PD	329.40
309-120-02	1.84	NW	170.88
309-120-04	20.00	WS	2,575.00
309-120-05	6.68	WS	860.06
309-120-12	7.19	WS	925.73
309-120-15	1.83	WS	235.61
309-120-18	1.69	WS	217.60
309-120-19	2.18	WS	280.68
309-120-20	1.73	WS	222.73
309-120-27	19.55	WS	2,517.09
309-120-28	2.24	NW	208.02
309-120-29	1.85	NW	171.84
309-130-10	3.73	WS	480.23
309-130-11	2.21	WS	284.56
309-130-16S	156.16	PD	17,614.86
309-130-19	29.87	WS	3,845.78
309-130-21	2.41	WS	310.28
309-130-22	19.36	NW	1,797.98
309-130-23	25.40	NW	2,358.89
309-130-24	2.91	WS	374.66
309-130-25	3.83	WS	493.11
309-130-31	22.30	PD	2,515.46
309-130-32	8.40	PD	947.52
309-130-32	13.60	WS	1,751.01
309-130-33	20.10	PD	2,267.30
309-130-34	20.00	PD	2,256.00
309-130-36S	1.31	NW	121.67
309-130-37S	1.31	NW	121.67
309-130-38S	1.00	NW	92.87
309-140-09	1.00	WS	128.75
309-140-10	2.00	WS	257.50
309-140-13	2.42	NW	224.75
309-140-14	2.42	WS	311.58

Fresno Irrigation District

Proposed Proposition 218 Assessment Limit

APN	Acres	Service Rate	Maximum Annual Assessment
309-140-15	2.42	WS	311.58
309-140-16	2.42	WS	311.58
309-140-17	2.42	WS	311.58
309-140-19	2.27	WS	292.27
309-140-21	2.42	WS	311.58
309-140-22	2.13	WS	274.26
309-140-25	31.75	WS	4,087.81
309-140-26	20.00	WS	2,575.00
309-140-27	30.00	WS	3,862.50
309-140-33	3.10	WS	399.13
309-140-38	2.04	WS	262.67
309-140-39	19.69	WS	2,535.10
309-140-40	4.85	WS	624.45
309-140-41	2.04	WS	262.67
309-140-44	2.85	WS	366.95
309-140-45	2.00	WS	257.50
309-140-46	18.90	NW	1,755.23
309-140-50	18.30	WS	2,356.15
309-140-52	18.32	WS	2,358.69
309-140-54	18.32	WS	2,358.69
309-140-56	18.90	WS	2,433.37
309-140-58	18.30	WS	2,356.15
309-140-59	18.30	WS	2,356.15
309-140-60	2.30	WS	296.15
309-140-61	16.02	WS	2,062.59
309-140-62	2.14	NW	198.77
309-140-66	2.12	WS	272.97
309-140-67	10.09	NW	937.09
309-150-16	20.00	WS	2,575.00
309-150-17	9.69	NW	899.90
309-150-19S	20.00	WS	2,575.00
309-150-21S	3.32	WS	427.44
309-150-21S	12.68	NW	1,177.60
309-150-23	10.43	NW	968.67
309-150-24	7.33	NW	680.76
309-150-27	5.00	NW	464.35
309-150-28	5.01	PD	565.15
309-150-29	56.57	PD	6,381.13
309-150-29	16.40	WS	2,111.49
309-150-30	36.71	NW	3,409.26
309-150-31	37.28	NW	3,462.21
309-150-33	13.77	WS	1,772.90
309-150-33	4.08	NW	378.91
309-150-34	17.75	WS	2,285.31
309-150-36	10.00	WS	1,287.50
309-150-36	4.47	NW	415.14
309-150-43	8.78	NW	815.42
309-150-44	14.35	WS	1,847.57
309-150-45	6.53	WS	840.75
309-160-02	6.00	NW	557.22
309-160-15S	15.00	NW	1,393.05
309-160-16S	5.00	NW	464.35
309-160-21	1.82	NW	169.02
309-160-23S	11.32	WS	1,457.44
309-160-24	0.75	WS	96.56
309-160-25S	1.46	NW	135.62

APN	Acres	Service Rate	Maximum Annual Assessment
309-160-26	4.51	WS	580.67
309-160-27S	10.03	NW	931.48
309-160-29	4.52	WS	581.96
309-160-30S	9.93	NW	922.23
309-160-31S	5.39	NW	500.58
309-160-34	3.13	WS	403.01
309-160-37	18.77	WS	2,416.65
309-160-43	1.36	WS	175.12
309-160-44	17.63	WS	2,269.89
309-160-45S	1.81	NW	168.11
309-160-47S	2.00	NW	185.74
309-160-49S	7.98	WS	1,027.41
309-160-51S	2.39	NW	221.97
309-160-52S	9.52	NW	884.13
309-160-53	19.38	WS	2,495.20
309-160-54	20.06	WS	2,582.76
309-160-55	19.18	WS	2,469.43
309-160-57	20.79	WS	2,676.74
309-160-58	18.72	WS	2,410.23
309-160-59	5.48	WS	705.54
309-160-61	19.22	WS	2,474.61
309-160-62	19.71	WS	2,537.69
309-160-63	21.42	WS	2,757.83
309-170-04	1.14	WS	146.81
309-170-05	0.97	WS	124.92
309-170-06	1.12	WS	144.22
309-170-07	2.25	WS	289.69
309-170-08	2.01	WS	258.79
309-170-09	1.99	WS	256.21
309-170-10	8.45	WS	1,087.96
309-170-11	12.71	WS	1,636.44
309-170-15	8.27	WS	1,064.77
309-170-17	5.02	NW	466.22
309-170-19	5.00	WS	643.75
309-170-21	4.89	WS	629.62
309-170-23	5.02	WS	646.34
309-170-26	5.00	WS	643.75
309-170-27	5.02	WS	646.34
309-170-28	5.00	NW	464.35
309-170-30	5.08	WS	654.05
309-170-31	5.26	WS	677.23
309-170-32	5.00	NW	464.35
309-170-33	5.00	WS	643.75
309-170-34	2.42	NW	224.75
309-170-36	5.01	WS	645.04
309-170-37	5.01	WS	645.04
309-170-38S	2.29	NW	212.67
309-170-40S	2.38	NW	221.06
309-170-41S	65.75	NW	6,106.23
309-170-42	41.78	WS	5,379.19
309-170-43	116.43	WS	14,990.37
309-180-02	40.00	NW	3,714.80
309-180-04	20.00	PD	2,256.00
309-180-07	1.39	NW	129.10
309-180-08	1.52	NW	141.17
309-180-09	1.72	NW	159.77

APN	Acres	Service Rate	Maximum Annual Assessment
309-180-10	1.50	NW	139.31
309-180-11	1.96	NW	182.05
309-180-12	1.96	NW	182.05
309-180-14	43.55	WS	5,607.09
309-180-19	0.85	WS	109.45
309-180-20	1.78	WS	229.19
309-180-23S	9.85	WS	1,268.20
309-180-24S	9.85	WS	1,268.20
309-180-25	9.83	NW	912.93
309-180-27	4.91	NW	456.01
309-180-28	4.91	NW	456.01
309-180-31S	36.23	WS	4,664.60
309-180-33S	19.70	NW	1,829.56
309-180-35	2.50	NW	232.18
309-180-36	2.50	NW	232.18
309-180-37	2.50	NW	232.18
309-180-38	2.05	NW	190.39
309-180-40	2.38	NW	221.06
309-180-41	3.49	NW	324.13
309-180-42	4.54	NW	421.65
309-180-43S	19.49	WS	2,509.33
309-180-44S	20.46	WS	2,634.25
309-180-46S	2.39	WS	307.75
309-180-47	2.44	WS	314.16
309-180-48	2.00	WS	257.50
309-180-49	2.00	WS	257.50
309-180-50S	2.00	WS	257.50
309-180-51S	2.00	WS	257.50
309-180-52S	2.00	WS	257.50
309-180-53S	11.46	WS	1,475.50
309-180-54	2.32	NW	215.45
309-180-55	15.53	NW	1,442.26
309-191-02	1.22	WS	157.11
309-191-05	1.02	WS	131.34
309-191-07	3.81	WS	490.57
309-191-08	3.81	NW	353.85
309-191-09	2.05	WS	263.97
309-191-14	1.81	NW	168.11
309-191-18	1.97	WS	253.67
309-191-20	5.60	WS	721.01
309-191-21	1.85	WS	238.20
309-191-22	1.92	WS	247.20
309-191-23	1.99	NW	184.83
309-191-24	2.94	WS	378.54
309-191-25	1.75	WS	225.31
309-191-26	1.78	WS	229.19
309-191-30	3.53	WS	454.50
309-191-31	1.88	WS	242.08
309-191-32	1.83	WS	235.61
309-191-33	4.96	WS	638.62
309-191-34	4.96	WS	638.62
309-191-39	6.04	NW	560.96
309-191-40	2.23	WS	287.10
309-191-42	4.33	WS	557.49
309-191-43	2.72	WS	350.23
309-191-44	3.37	WS	433.91

Fresno Irrigation District

Proposed Proposition 218 Assessment Limit

APN	Acres	Service Rate	Maximum Annual Assessment
309-191-45	2.72	WS	350.23
309-191-46	3.49	WS	449.33
309-191-48	2.33	WS	299.99
309-191-55	3.12	WS	401.72
309-191-56	6.75	WS	869.06
309-191-57	2.33	NW	216.41
309-191-58	2.33	NW	216.41
309-191-65	2.69	WS	346.35
309-191-66	2.69	WS	346.35
309-191-67	2.69	WS	346.35
309-191-68	2.69	WS	346.35
309-191-69	2.33	WS	299.99
309-191-72	2.67	WS	343.76
309-191-73	2.26	WS	290.98
309-191-74	2.00	WS	257.50
309-191-75	2.00	WS	257.50
309-191-76	2.00	NW	185.74
309-191-77	2.00	WS	257.50
309-191-78	2.03	WS	261.38
309-191-79	2.11	WS	271.68
309-191-81	2.72	WS	350.23
309-191-83	2.00	WS	257.50
309-191-85	19.76	WS	2,544.11
309-191-86	2.17	WS	279.39
309-192-01	19.70	WS	2,536.39
309-192-02	19.70	WS	2,536.39
309-192-04	21.00	WS	2,703.75
309-192-10	19.55	WS	2,517.09
309-192-11S	19.99	WS	2,573.71
309-192-14	7.35	WS	946.32
309-192-15	5.74	WS	739.02
309-192-16	40.61	WS	5,228.55
309-192-17	1.89	WS	243.37
309-200-05	9.18	WS	1,181.93
309-200-15	4.85	WS	624.45
309-200-16	4.85	WS	624.45
309-200-18	4.57	WS	588.38
309-200-19	4.56	WS	587.13
309-200-20S	19.11	WS	2,460.43
309-200-25S	3.98	NW	369.61
309-200-28S	5.03	WS	647.63
309-200-29S	5.00	WS	643.75
309-200-30S	15.74	WS	2,026.52
309-200-38	3.30	PD	372.26
309-200-38	48.92	WS	6,298.45
309-200-40S	2.39	WS	307.75
309-200-41S	100.44	WS	12,931.66
309-200-47	25.46	WS	3,278.00
309-200-47	6.00	NW	557.22
309-200-50	19.94	WS	2,567.29
309-210-02S	18.00	NW	1,671.66
309-210-03	8.77	NW	814.51
309-210-04S	10.18	WS	1,310.68
309-210-07	24.36	WS	3,136.37
309-210-08	1.00	WS	128.75
309-210-12	16.52	WS	2,126.96

APN	Acres	Service Rate	Maximum Annual Assessment
309-210-14	10.66	WS	1,372.47
309-210-17S	9.70	NW	900.86
309-210-25	9.55	WS	1,229.59
309-210-28S	3.00	PD	338.40
309-210-28S	16.27	WS	2,094.77
309-210-28S	3.25	NW	301.85
309-210-29	4.70	WS	605.14
309-210-31	4.92	WS	633.45
309-210-32	9.40	WS	1,210.24
309-210-33S	8.18	WS	1,053.18
309-210-34	4.68	WS	602.56
309-210-35	4.68	WS	602.56
309-210-36	4.57	WS	588.38
309-210-41	29.30	WS	3,772.40
309-210-42	4.77	WS	614.15
309-210-43S	2.39	NW	221.97
309-210-44S	2.39	NW	221.97
309-210-47	1.00	WS	128.75
309-210-48	20.27	WS	2,609.77
309-210-51	1.50	WS	193.13
309-210-54	2.37	NW	220.10
309-210-56	1.24	WS	159.64
309-210-57	30.04	WS	3,867.67
309-210-58S	1.61	NW	149.51
309-210-59S	1.97	NW	182.96
309-210-60S	1.97	NW	182.96
309-210-61S	1.97	NW	182.96
309-210-62S	2.00	NW	185.74
309-210-63S	2.20	NW	204.33
309-210-64S	2.23	NW	207.11
309-220-05	39.08	WS	5,031.55
309-220-06S	39.50	WS	5,085.63
309-220-08S	8.69	NW	807.03
309-220-12S	28.11	LP	4,179.42
309-220-17	5.15	WS	663.05
309-220-18	5.15	LP	765.72
309-220-22	4.98	NW	462.48
309-220-23	4.93	NW	457.88
309-220-24	4.93	NW	457.88
309-220-25	4.83	NW	448.58
309-220-26	4.82	NW	447.63
309-220-27	4.84	NW	449.49
309-220-28	19.55	WS	2,517.09
309-220-31	4.15	WS	534.30
309-220-32	4.40	WS	566.49
309-220-34	4.73	WS	608.98
309-220-35	4.77	WS	614.15
309-220-36	2.50	LP	371.70
309-220-37	7.50	LP	1,115.10
309-220-41S	25.18	NW	2,338.47
309-220-42S	5.96	LP	886.14
309-220-46	3.57	NW	331.56
309-220-49S	18.55	LP	2,758.00
309-220-54S	4.20	LP	624.47
309-220-61S	18.39	LP	2,734.25
309-220-67S	19.38	LP	2,881.44

APN	Acres	Service Rate	Maximum Annual Assessment
309-220-68S	1.45	LP	215.60
309-220-69S	36.68	LP	5,453.60
309-220-70	2.22	NW	206.20
309-220-71	2.22	NW	206.20
309-230-08S	1.98	WS	254.91
309-230-10S	2.39	WS	307.75
309-230-15S	4.77	WS	614.15
309-230-18	4.77	WS	614.15
309-230-20	4.77	WS	614.15
309-242-01	2.34	NW	217.32
309-242-02	2.00	NW	185.74
309-242-03	2.39	WS	307.75
309-242-04	2.39	WS	307.75
309-242-06	2.29	NW	212.67
309-242-07	2.39	NW	221.97
309-242-08	2.00	NW	185.74
309-242-09	2.00	NW	185.74
309-242-10	2.00	NW	185.74
309-242-12	2.00	NW	185.74
309-242-13	2.00	NW	185.74
309-242-14	2.00	NW	185.74
309-242-16	2.50	WS	321.88
309-242-17	2.27	NW	210.85
309-242-18	5.00	NW	464.35
309-242-19	5.00	WS	643.75
309-242-22	5.00	WS	643.75
309-242-24	4.87	WS	627.03
309-242-25	4.88	WS	628.33
309-242-26	1.50	WS	193.13
309-242-26	3.26	NW	302.76
309-242-27	2.22	WS	285.86
309-242-28	2.78	WS	357.94
309-242-29	4.81	WS	619.32
309-242-30	4.82	WS	620.57
309-242-31	4.81	WS	619.32
309-242-32	4.81	WS	619.32
309-242-35	4.71	WS	606.44
309-242-36	4.80	WS	618.03
309-242-39	2.75	WS	354.06
309-242-40	8.74	WS	1,125.27
309-242-41	2.39	NW	221.97
309-242-42	2.39	NW	221.97
309-242-43	2.39	WS	307.75
309-242-44	2.39	WS	307.75
309-242-46	2.35	WS	302.57
309-242-47	2.39	WS	307.75
309-242-48	2.39	WS	307.75
309-242-49	2.35	WS	302.57
309-242-50	2.00	WS	257.50
309-242-51	2.85	WS	366.95
309-242-52	2.00	NW	185.74
309-242-53	2.14	NW	198.77
309-242-54	2.00	NW	185.74
309-242-55	2.00	WS	257.50
309-242-56	3.86	WS	496.99
309-242-57	2.28	WS	293.57

Fresno Irrigation District

Proposed Proposition 218 Assessment Limit

APN	Acres	Service Rate	Maximum Annual Assessment
309-242-58	2.72	WS	350.23
309-242-59	2.39	WS	307.75
309-242-60	2.43	WS	312.87
309-251-04	2.01	WS	258.79
309-251-05	2.01	NW	186.70
309-251-06	2.01	NW	186.70
309-251-07	2.00	NW	185.74
309-251-08	2.00	WS	257.50
309-251-09	2.01	NW	186.70
309-251-12	2.04	NW	189.48
309-251-13	2.02	WS	260.09
309-251-14	2.06	WS	265.26
309-251-15	2.00	NW	185.74
309-251-16	2.00	WS	257.50
309-251-17	2.00	WS	257.50
309-251-18	2.00	WS	257.50
309-251-19	2.00	WS	257.50
309-251-20	2.00	WS	257.50
309-251-21	3.00	WS	386.25
309-251-22	2.24	WS	288.39
309-251-23	3.85	WS	495.70
309-251-24	2.42	WS	311.58
309-251-25	2.42	WS	311.58
309-251-26	2.38	WS	306.45
309-251-27	2.38	WS	306.45
309-251-28	19.14	WS	2,464.31
309-251-29	1.87	WS	240.78
309-251-30	1.87	WS	240.78
309-251-31	2.03	WS	261.38
309-251-32	4.90	WS	630.87
309-251-33	2.00	WS	257.50
309-251-34	2.00	NW	185.74
309-251-38S	2.00	WS	257.50
309-251-39S	2.00	WS	257.50
309-251-40	1.95	WS	251.08
309-251-42	2.05	WS	263.97
309-251-43	2.00	NW	185.74
309-251-45	2.25	WS	289.69
309-251-46	2.00	NW	185.74
309-251-47	1.99	WS	256.21
309-251-48	1.99	WS	256.21
309-251-49	2.00	WS	257.50
309-251-50	2.00	NW	185.74
309-251-51	2.04	WS	262.67
309-251-53	2.70	NW	250.77
309-251-54	2.79	NW	259.11
309-251-57S	2.71	WS	348.94
309-251-58	2.09	WS	269.09
309-251-59	2.08	NW	193.17
309-251-60	13.31	WS	1,713.70
309-251-61S	2.03	WS	261.38
309-251-62S	2.08	WS	267.80
309-251-63S	2.08	WS	267.80
309-251-64S	2.08	WS	267.80
309-251-65S	2.00	WS	257.50
309-251-66S	2.35	WS	302.57

APN	Acres	Service Rate	Maximum Annual Assessment
309-251-67S	2.72	WS	350.23
309-260-01	19.35	WS	2,491.32
309-260-04	2.22	NW	206.20
309-260-05	2.22	NW	206.20
309-260-09	2.00	NW	185.74
309-260-10	2.00	NW	185.74
309-260-11	2.00	NW	185.74
309-260-14S	2.44	NW	226.62
309-260-17	19.29	NW	1,791.46
309-260-19	9.40	WS	1,210.24
309-260-20	9.85	WS	1,268.20
309-260-21S	39.39	WS	5,071.50
309-260-27	4.89	WS	629.62
309-260-28	4.89	WS	629.62
309-260-29S	5.93	WS	763.50
309-260-30	1.62	NW	150.47
309-260-31	3.31	NW	307.41
309-260-32	4.89	WS	629.62
309-260-33	4.89	WS	629.62
309-260-38	9.85	WS	1,268.20
309-260-45	2.02	NW	187.61
309-260-48S	6.64	WS	854.93
309-260-49S	6.69	WS	861.35
309-260-59S	2.30	NW	213.63
309-260-60S	2.30	NW	213.63
309-260-61S	2.56	NW	237.78
309-260-62S	2.16	NW	200.60
309-260-64	2.00	WS	257.50
309-260-65	7.59	WS	977.22
309-260-68S	3.05	NW	283.26
309-260-69S	2.32	NW	215.45
309-260-70	2.00	NW	185.74
309-260-71	2.00	NW	185.74
309-260-72	2.00	NW	185.74
309-260-73	2.00	NW	185.74
309-260-74	2.00	NW	185.74
309-260-75	2.00	NW	185.74
309-260-76	2.00	NW	185.74
309-260-77	2.00	NW	185.74
309-260-78	2.00	NW	185.74
309-260-79	2.00	NW	185.74
309-260-80	2.00	NW	185.74
309-260-81	2.00	NW	185.74
309-260-82	2.00	NW	185.74
309-260-83	2.00	NW	185.74
309-260-84	2.00	NW	185.74
309-260-85	2.00	NW	185.74
309-260-86	2.00	NW	185.74
309-260-87	2.00	NW	185.74
309-271-01	1.38	WS	177.70
309-271-02	14.04	WS	1,807.67
309-271-03	6.59	WS	848.47
309-271-04	5.57	NW	517.30
309-271-05	5.89	WS	758.37
309-271-06	5.87	WS	755.78
309-271-21	9.85	WS	1,268.20

APN	Acres	Service Rate	Maximum Annual Assessment
309-271-24	9.85	WS	1,268.20
309-271-29	2.34	WS	301.28
309-271-30	7.51	WS	966.92
309-271-42	7.90	WS	1,017.12
309-271-43	2.00	WS	257.50
309-272-01	2.00	WS	257.50
309-272-02	2.00	WS	257.50
309-272-04	2.13	NW	197.82
309-272-06	2.04	WS	262.67
309-272-07	3.10	WS	399.13
309-272-08	2.33	NW	216.41
309-272-09	2.30	WS	296.15
309-272-10	16.82	WS	2,165.57
309-272-11	4.12	NW	382.65
309-272-12	4.12	NW	382.65
309-272-13	4.12	NW	382.65
309-272-14	4.12	NW	382.65
309-272-18	2.32	NW	215.45
309-272-19	2.14	NW	198.77
309-272-20	2.40	NW	222.88
309-272-22	1.14	WS	146.81
309-272-23	1.14	WS	146.81
309-272-24	1.14	WS	146.81
309-272-25	0.91	WS	117.16
309-272-26	4.77	WS	614.15
309-272-28	4.78	WS	615.44
309-272-30	6.49	NW	602.74
309-272-31	4.90	NW	455.05
309-272-33	2.00	WS	257.50
309-272-34	2.00	NW	185.74
309-272-35	2.00	WS	257.50
309-272-36	2.38	WS	306.45
309-272-37S	2.80	NW	260.06
309-272-38S	2.80	NW	260.06
309-272-41	1.59	WS	204.72
309-272-42	3.18	WS	409.43
309-272-45	2.04	NW	189.48
309-272-46	2.04	NW	189.48
309-272-47	2.04	WS	262.67
309-272-48	2.00	WS	257.50
309-272-50	1.89	WS	243.37
309-272-51	27.99	WS	3,603.71
309-272-53	6.00	WS	772.50
309-272-54	9.47	WS	1,219.29
309-280-01S	4.92	NW	456.92
309-280-03	2.46	PD	277.52
309-280-03	2.46	WS	316.75
309-280-04	3.49	WS	449.33
309-280-06	2.00	WS	257.50
309-280-07	12.19	PD	1,375.06
309-280-10S	19.40	WS	2,497.74
309-280-14	19.70	WS	2,536.39
309-280-23	2.47	PD	278.62
309-280-23	2.46	WS	316.75
309-280-24	2.47	PD	278.62
309-280-24	2.46	WS	316.75

Fresno Irrigation District

Proposed Proposition 218 Assessment Limit

APN	Acres	Service Rate	Maximum Annual Assessment
309-280-25	4.85	NW	450.45
309-280-26	4.85	WS	624.45
309-280-27	4.85	WS	624.45
309-280-28	4.85	WS	624.45
309-280-32	18.60	WS	2,394.76
309-280-33	0.77	WS	99.15
309-280-34	4.93	WS	634.75
309-280-35	4.93	WS	634.75
309-280-36	4.93	WS	634.75
309-280-37	4.93	WS	634.75
309-280-38	4.55	WS	585.84
309-280-40	4.85	WS	624.45
309-280-42	4.97	WS	639.92
309-280-43	4.91	WS	632.16
309-280-44	4.94	WS	636.04
309-280-45	4.85	WS	624.45
309-280-46	6.73	WS	866.48
309-280-47	20.00	WS	2,575.00
309-280-48	21.80	WS	2,806.78
309-280-49	1.26	WS	162.23
309-280-50	17.80	WS	2,291.78
309-280-51	2.40	WS	308.99
309-280-52	9.60	WS	1,236.01
309-280-53	4.39	WS	565.25
309-280-54	2.40	WS	308.99
309-280-55S	1.86	WS	239.49
309-280-56S	17.54	WS	2,258.30
309-280-57	19.70	WS	2,536.39
309-280-58	19.70	WS	2,536.39
309-280-59	5.00	WS	643.75
309-290-01	18.78	WS	2,417.94
309-290-02	18.80	WS	2,420.53
309-290-03	10.00	WS	1,287.50
309-290-06	20.50	WS	2,639.38
309-290-08	4.88	WS	628.33
309-290-09	4.88	WS	628.33
309-290-15	2.08	WS	267.80
309-290-17	0.95	WS	122.33
309-290-18	1.02	WS	131.34
309-290-20	4.77	WS	614.15
309-290-24	5.64	WS	726.18
309-290-25	5.65	WS	727.43
309-290-29	1.66	WS	213.72
309-290-30	18.34	WS	2,361.28
309-290-31	1.00	WS	128.75
309-290-35	2.89	WS	372.12
309-290-37	5.54	NW	514.52
309-290-38	14.99	WS	1,929.96
309-290-41	1.65	WS	212.43
309-290-44	2.35	WS	302.57
309-290-46	2.30	WS	296.15
309-290-47	2.30	WS	296.15
309-290-48	2.30	WS	296.15
309-290-49	13.20	WS	1,699.52
309-290-50	7.52	WS	968.21
309-290-51	2.31	WS	297.45

APN	Acres	Service Rate	Maximum Annual Assessment
309-290-52	2.35	WS	302.57
309-290-53	13.95	WS	1,796.08
309-290-56	4.67	WS	601.26
309-290-57	14.97	WS	1,927.42
309-290-58	1.24	WS	159.64
309-290-59	1.71	NW	158.81
309-290-60	2.61	NW	242.38
309-290-61	2.50	WS	321.88
309-290-65	13.33	WS	1,716.24
309-290-66	2.43	WS	312.87
309-290-71	17.67	WS	2,275.01
309-290-72	18.50	WS	2,381.88
309-290-73	1.39	WS	179.00
309-300-01	5.22	WS	672.11
309-300-02S	33.70	WS	4,338.89
309-300-05	2.39	NW	221.97
309-300-06	2.39	NW	221.97
309-300-15	10.00	WS	1,287.50
309-300-16	40.00	WS	5,150.00
309-300-19	5.27	WS	678.52
309-300-20	7.45	NW	691.88
309-300-21	11.76	WS	1,514.11
309-300-22	0.91	WS	117.16
309-300-23	7.92	WS	1,019.70
309-300-24	15.00	WS	1,931.25
309-300-24	4.53	NW	420.69
309-300-25	1.85	NW	171.84
309-300-26	4.59	NW	426.30
309-300-27	1.77	WS	227.90
309-300-28	1.54	WS	198.30
309-300-30	5.57	PD	628.33
309-300-31	158.81	WS	20,446.82
309-310-01	19.71	WS	2,537.69
309-310-02	15.00	PD	1,692.00
309-310-02	4.70	NW	436.51
309-310-06	3.04	WS	391.42
309-310-07	1.03	WS	132.63
309-310-09	1.44	WS	185.41
309-310-10	1.44	WS	185.41
309-310-11	1.44	WS	185.41
309-310-12	1.23	WS	158.35
309-310-13	2.17	WS	279.39
309-310-17S	15.90	WS	2,047.12
309-310-17S	9.36	NW	869.28
309-320-01	5.97	WS	768.67
309-320-02	9.15	WS	1,178.05
309-320-04	2.54	WS	327.05
309-320-05	2.64	WS	339.93
309-320-06	16.00	WS	2,060.00
309-320-07	19.12	WS	2,461.72
309-320-08S	2.00	NW	185.74
309-320-09S	66.95	WS	8,619.83
309-320-11S	66.83	PD	7,538.44
309-320-12S	4.88	PD	550.49
309-320-13S	32.03	PD	3,613.00
309-320-14	2.50	PD	282.02

APN	Acres	Service Rate	Maximum Annual Assessment
309-320-17	1.37	NW	127.23
309-320-18	19.86	PD	2,240.24
309-320-19	30.85	PD	3,479.89
309-330-02S	14.71	NW	1,366.12
309-330-03	71.44	PD	8,058.42
309-330-13S	2.37	NW	220.10
309-330-18S	17.93	PD	2,022.50
309-330-20S	16.50	PD	1,861.22
309-330-29S	19.53	PD	2,202.98
309-330-30S	109.29	PD	12,327.91
309-330-34S	3.46	PD	390.32
309-330-35S	6.09	PD	686.95
309-330-36S	6.54	PD	737.73
309-330-40S	1.54	PD	173.73
309-330-40S	1.54	NW	143.04
309-330-49S	12.42	NW	1,153.45
309-330-52S	3.60	PD	406.08
309-330-59S	12.33	NW	1,145.11
309-330-60S	2.12	NW	196.91
309-330-61S	2.12	NW	196.91
309-340-01	1.34	WS	172.53
309-340-02	2.31	PD	260.57
309-340-04S	2.55	WS	328.34
309-340-07S	2.42	WS	311.58
309-340-12	2.00	WS	257.50
309-340-13	2.00	NW	185.74
309-340-14	2.00	WS	257.50
309-340-15	2.00	NW	185.74
309-340-16	2.00	WS	257.50
309-340-17	2.20	NW	204.33
309-340-20	2.00	NW	185.74
309-340-22S	1.92	WS	247.20
309-340-23S	1.94	WS	249.79
309-340-24S	1.94	WS	249.79
309-340-25S	1.94	WS	249.79
309-340-27	2.41	WS	310.28
309-340-28	2.39	NW	221.97
309-340-30	2.09	WS	269.09
309-340-31	2.29	WS	294.86
309-340-32	4.85	WS	624.45
309-340-33	4.85	WS	624.45
309-340-34	2.34	NW	217.32
309-340-35	2.60	NW	241.47
309-340-36	2.38	NW	221.06
309-340-37	2.38	NW	221.06
309-340-38	19.70	WS	2,536.39
309-340-39	2.00	WS	257.50
309-340-40	2.00	NW	185.74
309-340-41	2.00	WS	257.50
309-340-42	2.01	WS	258.79
309-340-43	2.00	WS	257.50
309-340-44	2.00	WS	257.50
309-340-46	2.00	WS	257.50
309-340-48	2.09	WS	269.09
309-340-49	2.07	WS	266.50
309-340-50	2.00	WS	257.50

Fresno Irrigation District

Proposed Proposition 218 Assessment Limit

APN	Acres	Service Rate	Maximum Annual Assessment
309-340-51	2.00	WS	257.50
309-340-52	2.00	WS	257.50
309-340-53	2.00	WS	257.50
309-340-54S	2.00	WS	257.50
309-340-55S	2.00	WS	257.50
309-340-56S	2.83	WS	364.36
309-340-57S	2.13	WS	274.26
309-340-58S	2.00	WS	257.50
309-340-59S	2.99	WS	384.96
309-340-60	2.01	WS	258.79
309-340-61	2.00	NW	185.74
309-340-62	2.00	WS	257.50
309-340-63	2.00	WS	257.50
309-340-64	2.00	WS	257.50
309-340-65	2.00	WS	257.50
309-340-66	2.00	WS	257.50
309-340-67	3.57	PD	402.73
309-340-68	2.39	PD	269.62
309-340-69	2.00	WS	257.50
309-340-70S	2.00	WS	257.50
309-340-72S	2.71	WS	348.94
309-351-01	2.35	WS	302.57
309-351-02	2.22	WS	285.86
309-351-03	2.22	WS	285.86
309-351-04	2.26	WS	290.98
309-351-05	2.25	WS	289.69
309-351-06	2.19	WS	281.98
309-351-07	2.20	WS	283.27
309-351-08	2.24	WS	288.39
309-351-09	2.25	WS	289.69
309-351-10	2.26	WS	290.98
309-351-11	2.21	WS	284.56
309-351-12	2.21	WS	284.56
309-351-13	2.32	WS	298.69
309-351-14	2.38	WS	306.45
309-351-15	2.00	WS	257.50
309-351-16	2.00	WS	257.50
309-351-17	4.00	WS	515.00
309-351-18	2.00	WS	257.50
309-351-19	2.00	WS	257.50
309-351-20	2.00	WS	257.50
309-351-21	2.00	WS	257.50
309-352-01	2.00	WS	257.50
309-352-02	2.00	WS	257.50
309-352-03	2.08	NW	193.17
309-352-04	2.36	WS	303.87
309-352-05	2.00	NW	185.74
309-352-06	2.00	WS	257.50
309-352-07	2.00	WS	257.50
309-360-01	5.04	WS	648.92
309-360-02S	4.73	WS	608.98
309-360-03S	1.96	WS	252.37
309-360-04S	2.27	WS	292.27
309-360-05S	2.46	WS	316.75
309-360-06S	2.61	WS	336.05
309-360-07S	2.76	WS	355.36

APN	Acres	Service Rate	Maximum Annual Assessment
309-360-08S	2.00	WS	257.50
309-360-09S	2.00	WS	257.50
309-360-10S	2.27	WS	292.27
309-360-11S	8.98	WS	1,156.16
309-360-12S	2.00	NW	185.74
309-360-13S	2.00	NW	185.74
309-360-14S	2.00	WS	257.50
309-360-15S	2.55	WS	328.34
309-360-16S	2.00	NW	185.74
309-360-17S	2.00	WS	257.50
309-360-18S	2.00	WS	257.50
309-360-19S	2.00	WS	257.50
309-360-20S	2.00	WS	257.50
309-360-21S	2.00	WS	257.50
309-360-22	2.00	WS	257.50
309-360-23	2.00	WS	257.50
309-360-24	2.00	WS	257.50
309-360-25	2.00	WS	257.50
309-360-26	2.00	WS	257.50
309-360-27	2.00	WS	257.50
309-360-28	2.00	WS	257.50
309-370-01	9.85	WS	1,268.20
309-370-02	2.19	WS	281.98
309-370-03	7.66	WS	986.22
309-370-04	2.00	WS	257.50
309-370-05	7.60	WS	978.51
309-370-06	4.83	WS	621.86
309-370-07	4.83	WS	621.86
309-370-08	4.83	WS	621.86
309-370-09	4.83	WS	621.86
309-370-10	2.83	WS	364.36
309-370-11	2.00	WS	257.50
309-370-12	4.83	WS	621.86
309-370-13	2.38	WS	306.45
309-370-14	2.38	WS	306.45
309-370-15	2.38	WS	306.45
309-370-16	2.38	WS	306.45
309-370-17	2.03	WS	261.38
309-370-18	2.00	WS	257.50
309-370-19	2.00	WS	257.50
309-370-20	2.00	WS	257.50
309-370-21	2.00	WS	257.50
309-380-01S	2.00	NW	185.74
309-380-02S	2.00	NW	185.74
309-380-03S	2.00	NW	185.74
309-380-04S	2.00	NW	185.74
309-380-05S	2.00	NW	185.74
309-380-06S	2.00	NW	185.74
309-380-07S	2.00	NW	185.74
309-380-08S	2.77	NW	257.29
309-380-09S	2.00	NW	185.74
309-380-10S	2.00	NW	185.74
309-380-11S	2.00	NW	185.74
309-380-12S	2.00	NW	185.74
309-380-13S	2.00	NW	185.74
309-380-14S	2.00	NW	185.74

APN	Acres	Service Rate	Maximum Annual Assessment
309-380-15S	2.00	NW	185.74
309-380-16S	2.00	NW	185.74
309-380-17S	2.78	NW	258.20
309-380-18S	7.43	WS	956.62
309-380-19S	2.43	WS	312.87
309-380-21	2.00	WS	257.50
309-380-22	2.00	WS	257.50
309-380-23	2.00	WS	257.50
309-380-24	1.90	WS	244.62
309-380-25	1.90	WS	244.62
309-380-26	2.44	WS	314.16
309-380-27	2.44	NW	226.62
309-380-28	2.44	WS	314.16
309-380-29	4.80	WS	618.03
309-380-30	4.80	WS	618.03
309-390-01	2.43	NW	225.71
309-390-02	2.20	NW	204.33
309-390-03	2.20	NW	204.33
309-390-04	2.35	NW	218.28
309-390-05	2.14	NW	198.77
309-390-06	2.02	NW	187.61
309-390-07	2.02	NW	187.61
309-390-08	2.00	NW	185.74
309-390-09	2.02	NW	187.61
309-390-10	2.00	NW	185.74
309-390-11	2.04	NW	189.48
309-390-12	2.00	NW	185.74
309-390-13	2.53	NW	234.95
309-390-14	2.05	NW	190.39
309-390-15	2.06	NW	191.35
309-390-16	2.02	NW	187.61
309-390-17	2.00	NW	185.74
309-390-18	2.02	NW	187.61
309-390-19	2.03	NW	188.52
309-390-20	2.41	NW	223.84
309-390-21	2.46	NW	228.49
309-390-22	2.26	NW	209.89
309-390-23	2.49	NW	231.26
309-390-24	2.03	NW	188.52
309-390-25	2.05	NW	190.39
309-390-26	2.01	NW	186.70
309-390-27	2.00	NW	185.74
309-390-28	2.00	NW	185.74
309-390-29	2.00	NW	185.74
309-390-30	2.00	NW	185.74
309-390-31	2.00	NW	185.74
309-390-32	2.00	NW	185.74
309-400-01	2.01	NW	186.70
309-400-02	2.01	NW	186.70
309-400-03	2.01	NW	186.70
309-400-04	2.05	NW	190.39
309-400-05	2.00	NW	185.74
309-400-06	2.00	NW	185.74
309-400-07	2.00	NW	185.74
309-400-08	2.01	NW	186.70
309-400-09	2.02	NW	187.61

Fresno Irrigation District

Proposed Proposition 218 Assessment Limit

APN	Acres	Service Rate	Maximum Annual Assessment
309-400-10	2.01	NW	186.70
309-400-11	2.01	NW	186.70
309-400-12	2.09	NW	194.13
309-400-13	2.01	NW	186.70
309-400-14	2.01	NW	186.70
309-400-15	2.00	NW	185.74
309-400-16	2.00	NW	185.74
309-400-17	2.00	NW	185.74
309-400-18	2.00	NW	185.74
309-400-19	1.21	NW	112.37
309-400-21S	7.95	NW	738.31
309-400-22S	2.00	NW	185.74
309-400-23S	9.83	NW	912.93
309-400-24S	9.83	NW	912.93
309-400-25S	10.22	NW	949.16
309-410-01	2.10	NW	195.04
309-410-02	2.00	NW	185.74
309-410-03	2.00	NW	185.74
309-410-04	2.03	NW	188.52
309-410-05	2.00	NW	185.74
309-410-06	2.03	NW	188.52
309-410-07	2.00	NW	185.74
309-410-08	2.00	NW	185.74
309-410-09	2.11	NW	195.95
309-410-14	2.42	NW	224.75
309-410-15	2.48	NW	230.31
309-410-16	4.85	NW	450.45
309-410-17	2.30	NW	213.63
309-410-18	2.54	NW	235.91
309-410-19	4.05	NW	376.13
309-410-20	2.67	NW	247.99
309-410-21	2.91	NW	270.27
309-410-22T	10.30	NW	956.59
309-410-23	2.50	NW	232.18
309-410-24	2.00	NW	185.74
309-410-25	2.00	NW	185.74
309-410-26	2.00	NW	185.74
309-410-27	2.00	NW	185.74
309-410-28	2.00	NW	185.74
309-410-29T	2.00	NW	185.74
309-410-30	2.00	NW	185.74
309-410-31	2.00	NW	185.74
310-010-05U	3.51	NW	326.00
310-052-18	7.95	WS	1,023.58
310-052-25	21.50	NW	1,996.71
310-052-27	24.00	NW	2,228.88
310-052-29	1.68	NW	156.03
310-052-30	3.62	NW	336.21
310-052-33	3.89	PD	438.79
310-052-44T	23.32	WS	3,002.44
310-062-08	20.08	WS	2,585.30
310-062-09	4.96	NW	460.66
310-062-11	1.92	NW	178.31
310-062-12	1.92	NW	178.31
310-062-13	2.01	WS	258.79
310-062-14	2.03	WS	261.38

APN	Acres	Service Rate	Maximum Annual Assessment
310-062-15	2.01	WS	258.79
310-062-16	2.04	WS	262.67
310-062-17	2.01	WS	258.79
310-062-18	2.02	WS	260.09
310-062-19	2.02	WS	260.09
310-062-23	2.68	WS	345.06
310-062-25	7.65	WS	984.93
310-062-26	4.83	WS	621.86
310-062-27	2.39	WS	307.75
310-062-28	2.39	WS	307.75
310-062-29	2.39	NW	221.97
310-062-30	2.39	WS	307.75
310-062-31	2.30	WS	296.15
310-062-33	1.93	NW	179.27
310-062-34	2.48	WS	319.29
310-062-35	2.00	WS	257.50
310-062-36	2.00	WS	257.50
310-062-37	2.00	NW	185.74
310-062-38	2.11	WS	271.68
310-062-39	2.02	NW	187.61
310-062-40	2.01	NW	186.70
310-062-41	2.01	WS	258.79
310-062-42	2.00	NW	185.74
310-062-43	2.00	WS	257.50
310-062-44	2.00	NW	185.74
310-062-45	2.00	WS	257.50
310-062-46	2.00	NW	185.74
310-062-47	2.00	WS	257.50
310-062-48	2.00	NW	185.74
310-062-49	2.01	NW	186.70
310-062-56	1.81	WS	233.07
310-062-59	4.21	WS	542.06
310-062-61	2.26	WS	290.98
310-062-63S	1.75	NW	162.55
310-062-65	2.72	WS	350.23
310-062-66	2.73	WS	351.48
310-062-67	2.64	WS	339.93
310-062-68	3.61	WS	464.80
310-062-69	2.00	WS	257.50
310-062-70	17.93	WS	2,308.50
310-062-71S	2.10	NW	195.04
310-063-04	2.65	NW	246.12
310-063-05	17.60	PD	1,985.28
310-063-05	56.30	WS	7,248.65
310-063-08	2.24	WS	288.39
310-063-09	2.04	WS	262.67
310-063-10	5.51	NW	511.74
310-063-11	2.27	WS	292.27
310-063-12	2.00	WS	257.50
310-063-13	2.00	WS	257.50
310-063-14	2.00	WS	257.50
310-063-15	2.00	WS	257.50
310-063-16	2.00	WS	257.50
310-063-17	2.00	WS	257.50
310-063-18	4.89	WS	629.62
310-063-19	4.89	NW	454.14

APN	Acres	Service Rate	Maximum Annual Assessment
310-063-20	2.00	NW	185.74
310-063-21	2.00	WS	257.50
310-063-22	2.00	WS	257.50
310-063-23	2.00	NW	185.74
310-063-24	2.50	WS	321.88
310-063-25	2.00	WS	257.50
310-063-26	2.00	WS	257.50
310-063-27	2.00	NW	185.74
310-063-28	2.00	WS	257.50
310-063-29	2.29	WS	294.86
310-063-30	2.29	NW	212.67
310-063-31	2.29	WS	294.86
310-063-32	2.51	WS	323.17
310-063-33	2.51	WS	323.17
310-063-34	2.29	WS	294.86
310-063-35	2.29	WS	294.86
310-063-36	2.29	WS	294.86
310-070-01S	30.38	WS	3,911.45
310-070-49S	26.97	WS	3,472.42
310-070-60	10.82	PD	1,220.49
310-070-60	10.00	WS	1,287.50
310-070-61	58.85	WS	7,576.95
310-070-62	19.10	WS	2,459.13
310-070-63	43.92	PD	4,954.20
310-070-66	2.88	WS	370.83
310-070-67S	1.19	WS	153.23
310-070-68S	79.46	WS	10,230.50
310-070-73U	8.44	NW	783.84
310-070-85	1.02	WS	131.34
310-070-86	1.31	WS	168.70
310-081-01	1.04	WS	133.92
310-081-02	1.04	WS	133.92
310-081-03S	30.34	WS	3,906.28
310-081-04S	7.49	WS	964.33
310-081-05	8.60	WS	1,107.26
310-081-06	8.00	WS	1,030.00
310-081-07	2.00	WS	257.50
310-081-08	2.61	WS	336.05
310-081-09	2.64	WS	339.93
310-081-10	2.87	WS	369.53
310-081-11	1.15	WS	148.05
310-081-12	1.15	WS	148.05
310-081-13	3.05	WS	392.72
310-081-14	2.82	WS	363.07
310-082-02	8.23	NW	764.33
310-082-03	1.00	WS	128.75
310-082-04	3.10	WS	399.13
310-082-05	4.47	WS	575.54
310-082-07	4.73	WS	608.98
310-082-08	4.98	WS	641.16
310-082-09	18.33	WS	2,359.99
310-082-10	1.49	WS	191.83
310-082-11	0.97	WS	124.92
310-082-12	1.96	WS	252.37
310-082-13	2.32	NW	215.45
310-082-14	2.98	WS	383.66



Fresno Irrigation District

Proposed Proposition 218 Assessment Limit

APN	Acres	Service Rate	Maximum Annual Assessment
310-083-01	9.59	WS	1,234.72
310-083-02	9.36	WS	1,205.12
310-083-03T	19.92	WS	2,564.70
310-083-04T	37.00	WS	4,763.75
310-090-10	38.90	PD	4,387.94
310-090-11	14.83	WS	1,909.36
310-090-11	3.00	NW	278.61
310-090-16S	4.50	NW	417.92
310-090-17S	5.00	NW	464.35
310-090-18S	5.82	NW	540.50
310-090-20	3.80	NW	352.93
310-090-21	3.37	WS	433.91
310-090-27	4.91	WS	632.16
310-090-29	1.68	NW	156.03
310-090-30	2.18	NW	202.46
310-090-32	1.78	WS	229.19
310-090-39S	5.92	PD	667.80
310-090-40S	4.20	PD	473.76
310-090-41S	4.57	WS	588.38
310-090-43S	1.11	NW	103.08
310-090-44S	0.98	PD	110.55
310-090-46S	1.92	PD	216.60
310-090-48S	1.92	NW	178.31
310-090-49S	1.92	PD	216.60
310-090-51S	1.92	NW	178.31
310-090-53	2.50	NW	232.18
310-090-55	1.64	PD	184.98
310-090-63	6.06	WS	780.26
310-090-64	3.97	PD	447.85
310-090-65	5.08	PD	573.05
310-090-70	1.29	NW	119.80
310-090-71S	2.20	WS	283.27
310-090-72S	2.43	WS	312.87
310-090-73S	3.61	WS	464.80
310-090-75S	2.08	NW	193.17
310-090-76S	2.11	NW	195.95
310-090-77S	2.03	NW	188.52
310-090-78S	2.01	NW	186.70
310-090-79	6.74	PD	760.29
310-090-80	4.11	PD	463.61
310-090-81S	1.75	NW	162.55
310-090-83	4.15	PD	468.16
310-090-84	3.97	PD	447.85
310-090-85	2.00	NW	185.74
310-090-86	18.64	NW	1,731.13
310-090-87S	1.19	NW	110.50
310-090-88S	2.72	NW	252.64
310-090-90S	0.62	WS	79.85
310-090-90S	1.65	NW	153.25
310-090-91S	0.75	WS	96.56
310-090-91S	1.49	NW	138.39
310-090-92S	1.06	WS	136.51
310-090-92S	1.49	NW	138.39
310-090-94S	9.16	WS	1,179.35
310-100-04	7.52	NW	698.39
310-100-13	2.22	NW	206.20

APN	Acres	Service Rate	Maximum Annual Assessment
310-100-14	2.44	NW	226.62
310-100-21	2.93	NW	272.14
310-100-25	2.22	NW	206.20
310-100-27	2.22	NW	206.20
310-100-32	3.52	NW	326.91
310-100-36	2.43	NW	225.71
310-100-38	1.67	NW	155.12
310-100-44	1.33	NW	123.54
310-100-48	2.01	NW	186.70
310-100-49	2.01	NW	186.70
310-100-51	2.34	NW	217.32
310-100-52	2.51	NW	233.13
310-100-53	3.33	NW	309.28
310-100-57S	2.00	NW	185.74
310-100-58S	2.00	NW	185.74
310-100-59S	2.00	NW	185.74
310-100-61	2.23	NW	207.11
310-100-62	2.23	NW	207.11
310-100-63	2.02	NW	187.61
310-100-64	2.08	NW	193.17
310-100-65S	2.04	NW	189.48
310-100-66S	2.04	NW	189.48
310-111-05	1.98	WS	254.91
310-111-16	1.82	NW	169.02
310-111-31	33.52	NW	3,113.01
310-111-35S	7.48	NW	694.66
310-111-56S	39.66	WS	5,106.22
310-111-58	15.47	WS	1,991.79
310-111-60	1.71	WS	220.19
310-111-71	38.53	WS	4,960.75
310-120-13	1.40	WS	180.24
310-120-14	1.83	NW	169.97
310-120-16	1.24	NW	115.15
310-120-17	2.00	WS	257.50
310-120-18	1.10	WS	141.63
310-120-33T	15.43	WS	1,986.62
310-120-37	13.02	WS	1,676.34
310-131-01	1.94	NW	180.18
310-131-02	2.16	WS	278.10
310-131-03	2.16	WS	278.10
310-131-04	3.68	WS	473.81
310-131-05	1.10	WS	141.63
310-131-06	18.22	NW	1,692.12
310-131-07	18.82	NW	1,747.81
310-131-08	23.87	WS	3,073.28
310-132-15	4.50	NW	417.92
310-132-17	6.89	NW	639.88
310-132-19	1.46	NW	135.62
310-132-21	2.09	NW	194.13
310-132-24	1.33	NW	123.54
310-132-27	4.44	NW	412.36
310-141-01	2.01	NW	186.70
310-141-02	2.09	NW	194.13
310-141-03	2.01	NW	186.70
310-141-04	2.00	NW	185.74
310-141-05	2.01	NW	186.70

APN	Acres	Service Rate	Maximum Annual Assessment
310-141-06	2.02	NW	187.61
310-141-07	2.08	NW	193.17
310-141-08	2.08	NW	193.17
310-141-09	2.02	NW	187.61
310-141-10	2.00	NW	185.74
310-141-11	2.00	NW	185.74
310-141-12	2.02	NW	187.61
310-141-13	2.00	NW	185.74
310-141-14	2.00	NW	185.74
310-141-15	2.00	NW	185.74
310-141-16	2.00	NW	185.74
310-141-17	2.00	NW	185.74
310-141-18	2.00	NW	185.74
310-141-19	2.00	NW	185.74
310-141-20	2.00	NW	185.74
310-141-21	2.00	NW	185.74
310-141-22	2.00	NW	185.74
310-141-23	2.00	NW	185.74
310-141-24	2.00	NW	185.74
310-142-01	2.04	NW	189.48
310-142-02	2.17	NW	201.55
310-142-03	2.03	NW	188.52
310-142-04	2.06	NW	191.35
310-142-05	2.03	NW	188.52
310-143-01	2.06	NW	191.35
310-143-02	2.01	NW	186.70
310-143-03	2.01	NW	186.70
310-143-04	2.01	NW	186.70
310-143-05	2.00	NW	185.74
310-143-06	2.00	NW	185.74
310-143-07	2.82	NW	261.89
310-143-08	2.20	NW	204.33
310-143-09	2.03	NW	188.52
310-143-10	4.02	NW	373.35
310-143-11	2.01	NW	186.70
310-143-12	2.02	NW	187.61
310-143-13	2.00	NW	185.74
310-143-14	2.00	NW	185.74
310-143-15	2.00	NW	185.74
310-143-16	2.00	NW	185.74
310-143-17	2.01	NW	186.70
310-143-18	2.00	NW	185.74
310-143-19	2.00	PD	225.60
310-143-20	2.07	NW	192.26
310-143-21	2.00	NW	185.74
310-143-22	2.00	NW	185.74
310-143-23	2.00	NW	185.74
310-143-24	2.00	NW	185.74
310-143-25	2.00	NW	185.74
310-143-27S	84.59	PD	9,541.78
310-143-29	0.96	WS	123.62
310-143-30	1.86	WS	239.49
310-143-33	2.44	WS	314.16
310-143-36	25.76	PD	2,905.74
310-143-37	13.46	WS	1,733.00
310-143-38	9.03	WS	1,162.63

Fresno Irrigation District

Proposed Proposition 218 Assessment Limit

APN	Acres	Service Rate	Maximum Annual Assessment
310-143-39	3.67	PD	413.98
310-143-40	5.54	WS	713.30
310-143-41	3.09	WS	397.84
310-143-42	1.99	WS	256.21
310-143-43	3.10	WS	399.13
310-143-44	2.27	WS	292.27
310-143-45	1.66	WS	213.72
310-143-46	2.32	WS	298.69
310-143-47	3.06	WS	394.01
310-143-48	2.66	WS	342.47
310-143-50	1.15	WS	148.05
310-143-51	8.33	NW	773.63
310-152-01	2.02	NW	187.61
310-152-02	2.00	NW	185.74
310-152-03	2.00	NW	185.74
310-152-04	2.00	NW	185.74
310-152-05	2.03	NW	188.52
310-152-06	2.03	NW	188.52
310-152-07	2.18	NW	202.46
310-152-08	2.82	NW	261.89
310-152-09	2.18	NW	202.46
310-152-10	2.02	NW	187.61
310-152-11	2.02	NW	187.61
310-152-12	2.00	NW	185.74
310-152-13	2.00	NW	185.74
310-152-14	2.00	NW	185.74
310-152-15	2.03	NW	188.52
310-152-17	2.39	NW	221.97
310-152-18	2.39	NW	221.97
310-152-19	3.46	NW	321.36
310-152-20	3.46	NW	321.36
310-152-24	2.00	WS	257.50
310-152-25	1.96	WS	252.37
310-152-29	1.06	WS	136.51
310-152-33	1.60	WS	206.01
310-152-38	1.92	NW	178.31
310-152-39	2.00	WS	257.50
310-152-40	2.00	NW	185.74
310-152-41	1.98	WS	254.91
310-152-49	10.39	NW	964.93
310-152-50	2.14	NW	198.77
310-152-51	2.12	NW	196.91
310-152-52	2.00	NW	185.74
310-152-53	7.00	WS	901.25
310-152-53	28.66	NW	2,661.65
310-152-54	21.99	NW	2,042.23
310-152-55	2.46	NW	228.49
310-152-56	2.46	NW	228.49
310-152-57	1.98	WS	254.91
310-152-58	4.19	NW	389.11
310-152-59	1.40	WS	180.24
310-152-60	1.91	WS	245.91
310-160-01	2.36	NW	219.19
310-160-02	2.36	NW	219.19
310-160-03	2.36	NW	219.19
310-160-04	2.36	WS	303.87

APN	Acres	Service Rate	Maximum Annual Assessment
310-160-05	2.35	WS	302.57
310-160-06	3.60	WS	463.51
310-160-07	4.05	WS	521.47
310-160-08	2.65	WS	341.18
310-160-09	2.59	WS	333.47
310-160-10	2.51	WS	323.17
310-160-11	2.43	WS	312.87
310-160-12	2.37	NW	220.10
310-160-14	7.75	WS	997.81
310-160-15	1.54	WS	198.30
310-160-16	2.50	WS	321.88
310-170-01S	2.14	NW	198.77
310-170-02S	1.27	NW	117.98
310-170-03S	2.54	NW	235.91
310-170-04S	1.37	NW	127.23
310-170-05S	2.54	NW	235.91
310-170-09S	6.46	NW	599.97
310-170-11S	2.45	NW	227.53
310-170-13	4.89	WS	629.62
310-170-15	29.70	WS	3,823.89
310-170-16	16.30	WS	2,098.65
310-170-17	2.50	NW	232.18
310-180-01	4.06	NW	377.09
310-180-03	1.28	NW	118.89
310-180-10	3.78	NW	351.07
310-180-11	1.99	NW	184.83
310-180-12	1.61	NW	149.51
310-180-13	1.61	NW	149.51
310-180-20	4.41	NW	409.58
310-180-23	1.86	NW	172.75
310-180-24	1.91	NW	177.40
310-180-25	2.42	NW	224.75
310-180-29	1.87	NW	173.66
310-180-32	1.87	NW	173.66
310-180-34T	2.06	NW	191.35
310-180-37	1.95	NW	181.09
310-180-38	1.87	NW	173.66
310-180-39	1.87	NW	173.66
310-180-40	2.08	WS	267.80
310-180-41	2.08	WS	267.80
310-180-43	2.08	WS	267.80
310-180-44	2.08	NW	193.17
310-180-45T	1.67	NW	155.12
310-180-47	2.43	NW	225.71
310-180-48T	9.97	NW	925.92
310-180-49	1.46	NW	135.62
310-180-50	2.51	NW	233.13
310-201-25	2.61	WS	336.05
310-201-26	2.19	NW	203.37
310-201-31	1.89	WS	243.37
310-201-32	1.89	WS	243.37
310-201-33	1.14	WS	146.81
310-201-37	2.20	WS	283.27
310-210-01S	2.37	WS	305.16
310-210-02S	2.37	WS	305.16
310-210-03S	2.37	NW	220.10

APN	Acres	Service Rate	Maximum Annual Assessment
310-210-10S	2.35	WS	302.57
310-210-11S	2.36	WS	303.87
310-210-13S	2.19	WS	281.98
310-210-14S	2.19	WS	281.98
310-210-15S	2.36	WS	303.87
310-210-20S	4.61	WS	593.55
310-210-21S	2.30	WS	296.15
310-210-22S	2.30	NW	213.63
310-210-23S	2.30	WS	296.15
310-210-24S	2.30	WS	296.15
310-210-28S	2.31	WS	297.45
310-210-29S	2.30	WS	296.15
310-220-01S	1.16	WS	149.35
310-220-05S	1.94	WS	249.79
310-220-06S	1.94	WS	249.79
310-220-07S	1.16	WS	149.35
310-220-08S	2.32	WS	298.69
310-220-11S	1.94	WS	249.79
310-220-12S	1.94	WS	249.79
310-220-15	5.30	WS	682.40
310-220-18	2.41	WS	310.28
310-220-19	2.41	WS	310.28
310-220-21	2.50	NW	232.18
310-220-22	2.50	WS	321.88
310-220-23	5.00	WS	643.75
310-220-26S	1.13	WS	145.51
310-220-27S	1.16	WS	149.35
310-220-28S	1.16	WS	149.35
310-220-29S	2.31	WS	297.45
310-220-31	1.29	WS	166.11
310-220-33	2.50	NW	232.18
310-220-34	2.50	WS	321.88
310-220-35	6.83	WS	879.36
310-220-36	1.10	WS	141.63
310-220-37	1.14	WS	146.81
310-220-38	1.14	WS	146.81
310-230-04	2.38	WS	306.45
310-230-05	2.38	WS	306.45
310-230-06	2.38	WS	306.45
310-230-07	2.30	WS	296.15
310-230-09	2.30	WS	296.15
310-230-10	2.37	NW	220.10
310-230-13	4.90	WS	630.87
310-230-14	4.90	WS	630.87
310-230-15	4.90	WS	630.87
310-230-16	4.90	WS	630.87
310-230-17	5.00	WS	643.75
310-230-18	5.00	WS	643.75
310-230-19	10.00	NW	928.70
310-230-24T	15.52	NW	1,441.35
310-230-25	2.30	NW	213.63
310-230-26	2.30	NW	213.63
310-230-27	2.26	WS	290.98
310-230-33	2.16	WS	278.10
310-230-34T	9.56	NW	887.87
310-240-02S	2.82	NW	261.89

Fresno Irrigation District

Proposed Proposition 218 Assessment Limit

APN	Acres	Service Rate	Maximum Annual Assessment
310-240-03S	2.76	NW	256.33
310-240-07S	1.16	WS	149.35
310-240-08S	1.81	WS	233.07
310-240-09	2.35	WS	302.57
310-240-10	2.51	WS	323.17
310-240-11	3.66	WS	471.22
310-240-12	1.35	WS	173.82
310-240-14	13.00	NW	1,207.31
310-240-16	0.98	WS	126.16
310-240-18	3.48	NW	323.18
310-240-22	5.04	NW	468.09
310-240-23	5.04	WS	648.92
310-240-25	4.86	PD	548.24
310-240-31	2.02	PD	227.85
310-240-37	4.25	PD	479.41
310-240-39	2.05	PD	231.25
310-240-40	2.00	PD	225.60
310-240-41S	1.90	NW	176.44
310-240-43S	9.18	WS	1,181.93
310-240-43S	3.07	NW	285.13
310-250-01S	2.45	NW	227.53
310-250-02S	2.36	WS	303.87
310-250-03S	2.36	WS	303.87
310-250-04S	2.36	WS	303.87
310-250-05S	3.18	WS	409.43
310-250-06S	3.18	NW	295.33
310-250-07S	3.18	WS	409.43
310-250-15	2.92	WS	375.95
310-250-17	0.92	NW	85.44
310-250-23	0.16	WS	20.60
310-260-03	1.00	WS	128.75
310-260-04	1.00	WS	128.75
310-260-05	1.07	WS	137.75
310-260-06	2.23	WS	287.10
310-260-07	2.28	WS	293.57
310-260-08	2.28	WS	293.57
310-260-10	2.28	WS	293.57
310-260-11	2.28	WS	293.57
310-260-12	2.59	WS	333.47
310-260-13	4.10	WS	527.88
310-260-19	5.00	WS	643.75
310-260-20	4.89	NW	454.14
310-260-25	2.39	WS	307.75
310-260-26	2.39	WS	307.75
310-260-27	2.43	WS	312.87
310-260-28	2.43	WS	312.87
310-260-29	2.43	WS	312.87
310-260-34	9.63	WS	1,239.89
310-260-35	9.18	WS	1,181.93
310-260-36	9.85	WS	1,268.20
310-260-37	9.85	WS	1,268.20
310-260-38	2.30	WS	296.15
310-260-39	2.70	WS	347.64
310-260-48	2.42	WS	311.58
310-260-50	2.42	WS	311.58
310-260-53	9.79	PD	1,104.34

APN	Acres	Service Rate	Maximum Annual Assessment
310-260-55	2.28	WS	293.57
310-260-56	2.27	WS	292.27
310-260-58	8.24	WS	1,060.89
310-260-61	44.67	WS	5,751.26
310-290-03	2.11	PD	238.01
310-290-04	5.00	WS	643.75
310-290-04	14.66	NW	1,361.47
310-290-05	49.08	WS	6,319.05
310-290-06	35.38	PD	3,990.87
310-290-07S	8.00	WS	1,030.00
310-290-10S	60.40	WS	7,776.49
310-290-11S	18.04	WS	2,322.67
310-290-12	16.70	PD	1,883.78
310-290-12	5.00	WS	643.75
310-290-16	4.52	PD	509.88
310-290-18	2.77	NW	257.29
310-290-20	22.59	PD	2,548.18
310-290-23S	2.51	PD	283.13
310-290-26S	5.50	PD	620.42
310-300-55	2.24	WS	288.39
310-310-02	5.05	NW	469.00
310-310-03	5.05	WS	650.22
310-310-04	5.05	WS	650.22
310-310-05	20.00	WS	2,575.00
310-310-08	4.79	NW	444.85
310-310-09	4.79	NW	444.85
310-310-11	4.58	WS	589.67
310-310-12	10.00	PD	1,128.00
310-310-12	10.00	WS	1,287.50
310-310-15	4.40	WS	566.49
310-310-16	5.00	WS	643.75
310-310-17	9.78	WS	1,259.19
310-310-18	5.86	WS	754.49
310-310-19	4.90	WS	630.87
310-310-20	4.90	WS	630.87
310-310-23	5.10	WS	656.63
310-310-24	5.09	WS	655.34
310-310-27	4.79	NW	444.85
310-310-28	4.60	NW	427.21
310-310-30	2.09	NW	194.13
310-310-32	1.65	NW	153.25
310-310-33	2.73	NW	253.55
310-310-37	5.86	WS	754.49
310-310-38	8.87	WS	1,142.03
310-310-39T	19.83	WS	2,553.11
310-310-41	7.79	WS	1,002.99
310-310-45	11.94	WS	1,537.29
310-310-47	18.91	WS	2,434.66
310-310-50	9.95	WS	1,281.08
310-310-51	1.00	WS	128.75
310-320-1ST	2.83	WS	364.36
310-320-1ST	1.96	NW	182.05
310-320-2ST	2.83	WS	364.36
310-320-2ST	1.96	NW	182.05
310-320-3ST	4.78	WS	615.44
310-320-4ST	4.80	WS	618.03

APN	Acres	Service Rate	Maximum Annual Assessment
310-320-5ST	5.02	WS	646.34
310-320-6ST	5.02	WS	646.34
310-320-7ST	5.02	WS	646.34
310-320-8ST	5.02	WS	646.34
310-320-11	10.00	WS	1,287.50
310-320-13	20.00	WS	2,575.00
310-320-14	10.00	WS	1,287.50
310-320-15	20.00	WS	2,575.00
310-320-16	9.12	WS	1,174.22
310-320-17	2.39	WS	307.75
310-320-19	2.39	WS	307.75
310-320-20	2.39	WS	307.75
310-320-21	2.39	WS	307.75
310-330-11	8.93	WS	1,149.75
310-341-03	5.00	WS	643.75
310-341-05	2.00	WS	257.50
310-341-06	2.03	WS	261.38
310-341-07	2.02	NW	187.61
310-341-08	2.00	NW	185.74
310-341-09	0.95	WS	122.33
310-341-10	2.19	NW	203.37
310-341-11	2.14	NW	198.77
310-341-12	2.31	WS	297.45
310-341-13	2.31	WS	297.45
310-341-14	1.91	WS	245.91
310-341-15	2.87	WS	369.53
310-341-16	2.26	WS	290.98
310-341-17	2.43	WS	312.87
310-341-18	2.45	WS	315.46
310-341-19	2.27	WS	292.27
310-342-02	0.87	WS	112.03
310-342-04	5.00	WS	643.75
310-342-04	14.54	NW	1,350.35
310-342-06	13.32	WS	1,714.94
310-342-08	3.00	WS	386.25
310-381-01	2.25	WS	289.69
310-381-02	2.25	WS	289.69
310-381-03	2.31	NW	214.54
310-381-04	2.28	WS	293.57
310-381-05	2.00	NW	185.74
310-381-06	2.00	NW	185.74
310-381-07	2.03	NW	188.52
310-381-08	2.03	NW	188.52
310-381-09	2.03	NW	188.52
310-381-10	2.00	WS	257.50
310-381-11	2.00	WS	257.50
310-381-12	2.01	WS	258.79
310-381-13	2.01	NW	186.70
310-381-14	2.40	WS	308.99
310-382-01	2.00	WS	257.50
310-382-02	2.00	WS	257.50
310-382-03	2.02	WS	260.09
310-382-04	2.02	NW	187.61
310-382-05	2.00	WS	257.50
310-382-06	2.00	WS	257.50
310-795-24	6.94	WS	893.54

Fresno Irrigation District

Proposed Proposition 218 Assessment Limit

APN	Acres	Service Rate	Maximum Annual Assessment
310-906-07	1.00	WS	128.75
310-941-17	1.23	WS	158.35
312-021-02	1.00	WS	128.75
312-021-05	20.00	WS	2,575.00
312-021-07	20.00	WS	2,575.00
312-021-08S	20.00	WS	2,575.00
312-021-10	18.63	WS	2,398.64
312-021-11	18.63	WS	2,398.64
312-021-12	18.63	WS	2,398.64
312-021-13	18.63	WS	2,398.64
312-021-18	15.03	WS	1,935.13
312-021-21	2.31	NW	214.54
312-021-22	19.55	WS	2,517.09
312-021-23	18.66	WS	2,402.47
312-021-24	1.38	WS	177.70
312-021-27S	19.72	NW	1,831.43
312-021-28S	19.72	NW	1,831.43
312-021-30S	19.18	WS	2,469.43
312-021-32	19.67	WS	2,532.51
312-021-33S	32.83	WS	4,226.86
312-022-01S	20.00	WS	2,575.00
312-022-02	20.00	WS	2,575.00
312-022-03	40.00	WS	5,150.00
312-022-05	16.00	WS	2,060.00
312-022-05	4.00	NW	371.48
312-022-07	3.03	WS	390.13
312-022-09	20.00	WS	2,575.00
312-022-10S	20.00	WS	2,575.00
312-022-11S	20.00	WS	2,575.00
312-022-13	19.55	WS	2,517.09
312-022-14	38.20	WS	4,918.27
312-022-15S	56.65	WS	7,293.68
312-022-16	1.35	WS	173.82
312-022-17	37.73	WS	4,857.73
312-023-01	18.67	WS	2,403.76
312-023-02	20.00	WS	2,575.00
312-023-03S	40.00	NW	3,714.80
312-023-10	60.00	WS	7,725.00
312-023-35	2.43	NW	225.71
312-023-37	2.39	NW	221.97
312-023-38	14.69	NW	1,364.25
312-030-05	5.00	NW	464.35
312-030-19	29.00	NW	2,693.23
312-030-23S	2.95	NW	273.96
312-030-24	40.00	NW	3,714.80
312-030-25	5.00	NW	464.35
312-030-26	5.00	NW	464.35
312-030-27	10.00	NW	928.70
312-030-29	1.80	NW	167.19
312-030-31	2.00	NW	185.74
312-030-35	2.10	NW	195.04
312-030-39	36.25	NW	3,366.56
312-030-44	4.78	NW	443.94
312-030-48S	4.88	NW	453.23
312-030-49S	4.88	NW	453.23
312-030-58	1.63	NW	151.38

APN	Acres	Service Rate	Maximum Annual Assessment
312-030-59	17.93	NW	1,665.19
312-030-61	11.07	NW	1,028.09
312-030-69	16.32	NW	1,515.63
312-030-70S	2.22	NW	206.20
312-030-71S	2.22	NW	206.20
312-030-72S	2.22	NW	206.20
312-030-73S	2.23	NW	207.11
312-030-74S	2.56	NW	237.78
312-030-75S	2.10	NW	195.04
312-030-76S	2.10	NW	195.04
312-030-77S	2.22	NW	206.20
312-030-78	2.11	NW	195.95
312-030-82	2.58	NW	239.60
312-030-83	2.58	NW	239.60
312-030-84	2.58	NW	239.60
312-030-85	2.07	NW	192.26
312-030-86	2.18	NW	202.46
312-030-87	28.70	NW	2,665.39
312-030-89	2.24	NW	208.02
312-030-91	1.66	NW	154.16
312-030-96S	1.21	NW	112.37
312-030-97S	17.43	NW	1,618.76
312-041-02	18.08	WS	2,327.80
312-041-03	39.10	WS	5,034.13
312-041-04	40.00	WS	5,150.00
312-041-05	16.02	WS	2,062.59
312-041-06	2.50	WS	321.88
312-041-07S	4.85	WS	624.45
312-041-08S	2.35	WS	302.57
312-041-09S	11.28	WS	1,452.32
312-041-10	20.00	WS	2,575.00
312-041-11	20.00	WS	2,575.00
312-041-12	36.41	WS	4,687.78
312-041-13	36.41	PD	4,107.07
312-041-14	20.00	PD	2,256.00
312-041-15	20.00	PD	2,256.00
312-041-16	1.00	WS	128.75
312-041-17	16.77	WS	2,159.15
312-042-01S	30.00	WS	3,862.50
312-042-02	37.49	WS	4,826.83
312-042-03	1.84	WS	236.90
312-042-04	28.28	WS	3,641.07
312-042-05S	20.00	WS	2,575.00
312-042-06	40.00	WS	5,150.00
312-042-07S	39.25	WS	5,053.44
312-042-08S	58.94	WS	7,588.54
312-042-09	20.00	PD	2,256.00
312-042-10S	40.00	WS	5,150.00
312-051-01	2.04	NW	189.48
312-051-06S	40.28	NW	3,740.82
312-051-09	4.85	NW	450.45
312-051-19S	1.34	NW	124.45
312-051-20S	1.36	NW	126.32
312-051-21S	2.46	NW	228.49
312-051-22S	2.29	NW	212.67
312-051-27	1.63	NW	151.38

APN	Acres	Service Rate	Maximum Annual Assessment
312-051-33S	2.42	NW	224.75
312-051-34S	2.42	NW	224.75
312-051-35S	2.45	NW	227.53
312-051-36S	2.74	NW	254.46
312-051-37S	2.01	NW	186.70
312-051-38S	2.01	NW	186.70
312-051-39S	2.27	NW	210.85
312-051-40S	2.27	NW	210.85
312-051-41S	28.02	NW	2,602.23
312-051-42S	41.98	NW	3,898.67
312-051-43S	2.00	NW	185.74
312-051-44S	2.53	NW	234.95
312-052-08	25.00	NW	2,321.75
312-052-09S	20.00	NW	1,857.40
312-052-10S	7.82	NW	726.24
312-052-11S	6.15	NW	571.16
312-052-14	2.43	NW	225.71
312-052-17	14.18	NW	1,316.90
312-052-19S	2.45	NW	227.53
312-052-21S	2.45	NW	227.53
312-052-22S	2.45	NW	227.53
312-052-23S	2.45	NW	227.53
312-052-24S	2.45	NW	227.53
312-052-26S	2.45	NW	227.53
312-052-29S	2.45	NW	227.53
312-052-33S	2.45	NW	227.53
312-052-34S	2.44	NW	226.62
312-052-35S	2.30	NW	213.63
312-052-37S	2.30	NW	213.63
312-052-38S	2.34	NW	217.32
312-052-39S	2.23	NW	207.11
312-052-40S	2.23	NW	207.11
312-052-41S	2.45	NW	227.53
312-052-42S	2.45	NW	227.53
312-052-43S	1.35	NW	125.41
312-052-44	20.00	NW	1,857.40
312-052-46	2.04	NW	189.48
312-052-47	17.13	NW	1,590.87
312-052-48	2.56	NW	237.78
312-061-02	7.24	NW	672.37
312-061-03	2.45	NW	227.53
312-061-04	4.89	NW	454.14
312-061-05	4.89	NW	454.14
312-061-06	4.35	NW	404.02
312-061-07	2.38	NW	221.06
312-061-08	2.38	NW	221.06
312-061-10	2.38	WS	306.45
312-061-11	2.38	WS	306.45
312-061-15	4.88	NW	453.23
312-061-16	4.88	NW	453.23
312-061-17	4.88	WS	628.33
312-061-18	20.00	NW	1,857.40
312-061-19	4.78	NW	443.94
312-061-20	2.06	NW	191.35
312-061-21	2.28	NW	211.76
312-061-22	2.21	NW	205.24

Fresno Irrigation District

Proposed Proposition 218 Assessment Limit

APN	Acres	Service Rate	Maximum Annual Assessment
312-061-23	2.85	NW	264.71
312-061-26	1.59	NW	147.69
312-061-27	2.38	NW	221.06
312-061-31	9.63	NW	894.34
312-061-32	2.39	WS	307.75
312-061-33	2.39	WS	307.75
312-061-34	8.59	NW	797.78
312-061-35	9.35	NW	868.37
312-061-36	9.59	NW	890.65
312-061-37	9.59	NW	890.65
312-061-38	7.78	NW	722.55
312-061-47	2.37	NW	220.10
312-061-49	3.09	NW	287.00
312-062-01	5.15	NW	478.29
312-062-02	5.22	NW	484.81
312-062-03	2.68	NW	248.90
312-062-04	2.68	NW	248.90
312-062-06S	0.92	WS	118.45
312-062-07	2.00	WS	257.50
312-062-08	2.00	WS	257.50
312-062-09	2.00	WS	257.50
312-062-10	2.00	WS	257.50
312-062-11	2.00	NW	185.74
312-062-12	2.00	WS	257.50
312-062-13	2.00	WS	257.50
312-062-14	2.00	WS	257.50
312-062-25	1.86	WS	239.49
312-062-40	2.68	NW	248.90
312-062-41	2.00	NW	185.74
312-081-28	2.06	WS	265.26
312-082-02	0.96	WS	123.62
312-082-03	2.21	WS	284.56
312-082-04	3.67	WS	472.51
312-082-14	2.50	WS	321.88
312-082-15	2.08	WS	267.80
312-082-16	18.93	WS	2,437.25
312-082-17	1.00	WS	128.75
312-082-18	2.00	WS	257.50
312-082-22	1.00	WS	128.75
312-082-32	2.00	WS	257.50
312-082-35	2.03	WS	261.38
312-082-38	1.61	WS	207.30
312-082-49	4.08	WS	525.30
312-091-03S	1.85	NW	171.84
312-091-09	1.25	WS	160.94
312-091-13S	1.84	NW	170.88
312-091-15S	1.84	NW	170.88
312-091-17S	1.77	NW	164.42
312-091-40S	2.52	NW	234.04
312-092-23	2.43	NW	225.71
312-092-24	2.43	NW	225.71
312-092-25	2.43	NW	225.71
312-092-26	2.43	NW	225.71
312-092-32	4.66	NW	432.77
312-092-33	4.66	NW	432.77
312-092-37	2.22	NW	206.20

APN	Acres	Service Rate	Maximum Annual Assessment
312-092-38	2.38	NW	221.06
312-092-39	2.38	NW	221.06
312-092-40	2.00	NW	185.74
312-092-41	2.33	NW	216.41
312-092-43	3.09	NW	287.00
312-092-44	3.83	NW	355.71
312-101-04S	2.00	NW	185.74
312-101-09	7.51	NW	697.48
312-101-12	4.50	NW	417.92
312-101-13	4.91	NW	456.01
312-101-14	9.82	NW	911.98
312-101-22	1.96	WS	252.37
312-101-23	5.32	WS	684.94
312-101-24	2.38	NW	221.06
312-101-25	2.38	NW	221.06
312-101-26	2.38	WS	306.45
312-101-27	2.40	NW	222.88
312-101-28S	2.33	NW	216.41
312-101-32S	2.22	NW	206.20
312-101-34	1.65	WS	212.43
312-101-38	8.10	NW	752.26
312-111-03S	2.01	NW	186.70
312-111-05S	2.00	NW	185.74
312-111-06S	2.00	NW	185.74
312-111-21	3.33	NW	309.28
312-111-22	1.67	NW	155.12
312-111-26	4.85	NW	450.45
312-111-27	2.39	NW	221.97
312-111-28	2.39	NW	221.97
312-112-01	7.54	NW	700.26
312-112-02	2.51	NW	233.13
312-112-03	7.95	WS	1,023.58
312-112-04	1.90	NW	176.44
312-112-11	2.39	WS	307.75
312-112-12	2.39	WS	307.75
312-112-15	5.00	WS	643.75
312-112-20	2.86	WS	368.24
312-112-23	2.00	NW	185.74
312-112-25	2.00	NW	185.74
312-112-26	5.02	NW	466.22
312-112-27	7.10	WS	914.13
312-112-28	2.30	NW	213.63
312-112-29	2.30	NW	213.63
312-112-30	2.30	WS	296.15
312-112-33	1.00	WS	128.75
312-112-34	4.30	NW	399.37
312-112-35	2.04	NW	189.48
312-112-38	1.67	NW	155.12
312-112-39	2.08	WS	267.80
312-112-40	3.75	NW	348.29
312-112-42	3.25	NW	301.85
312-112-45	1.81	NW	168.11
312-112-46	0.81	WS	104.32
312-112-48	1.88	NW	174.62
312-112-49	4.77	WS	614.15
312-112-50	2.91	NW	270.27

APN	Acres	Service Rate	Maximum Annual Assessment
312-112-51	2.39	NW	221.97
312-112-52	2.40	NW	222.88
312-112-53	2.41	NW	223.84
312-112-54	2.41	NW	223.84
312-112-55	2.71	NW	251.68
312-112-57	2.13	NW	197.82
312-112-60	2.57	NW	238.69
312-112-61	17.06	NW	1,584.40
312-112-63	2.00	NW	185.74
312-112-64	26.26	WS	3,380.98
312-121-01	4.92	NW	456.92
312-121-03	4.92	NW	456.92
312-121-05	0.98	PD	110.55
312-121-07	16.08	PD	1,813.85
312-121-07	2.00	WS	257.50
312-121-08	9.60	PD	1,082.88
312-121-09	9.60	NW	891.56
312-121-10	9.23	NW	857.20
312-121-14	9.11	NW	846.04
312-121-15	2.34	NW	217.32
312-121-17S	2.34	NW	217.32
312-121-19	2.38	NW	221.06
312-121-20	18.94	WS	2,438.54
312-121-22	1.42	NW	131.88
312-121-23	1.68	NW	156.03
312-121-26	1.93	NW	179.27
312-121-29	3.26	WS	419.73
312-121-32	4.17	NW	387.29
312-121-33	2.42	NW	224.75
312-121-34	2.43	WS	312.87
312-121-36	3.64	NW	338.08
312-121-37	1.97	NW	182.96
312-121-41	1.67	NW	155.12
312-121-42	1.72	NW	159.77
312-121-46	2.40	NW	222.88
312-121-47	5.04	NW	468.09
312-121-49	2.18	NW	202.46
312-121-50	2.61	NW	242.38
312-121-51	7.22	NW	670.55
312-121-53	5.58	PD	629.43
312-121-54	1.93	NW	179.27
312-121-55	2.98	NW	276.74
312-121-56	3.35	NW	311.15
312-121-57	2.91	NW	270.27
312-121-58	2.00	PD	225.60
312-121-59	4.78	PD	539.19
312-121-60	2.00	PD	225.60
312-121-61	9.08	PD	1,024.25
312-131-06S	2.28	NW	211.76
312-131-07S	1.91	NW	177.40
312-131-23S	1.26	NW	117.02
312-131-32S	1.91	NW	177.40
312-131-36S	1.25	NW	116.11
312-131-37S	1.25	NW	116.11
312-131-40S	2.20	NW	204.33
312-131-41S	2.41	NW	223.84

Fresno Irrigation District

Proposed Proposition 218 Assessment Limit

APN	Acres	Service Rate	Maximum Annual Assessment
312-131-42S	1.61	NW	149.51
312-131-44S	2.27	NW	210.85
312-131-45S	2.27	NW	210.85
312-132-06S	3.74	NW	347.33
312-132-07S	1.68	NW	156.03
312-132-10S	1.70	NW	157.90
312-132-12S	4.68	NW	434.64
312-132-19S	2.39	NW	221.97
312-132-20S	2.39	NW	221.97
312-132-26S	3.29	NW	305.54
312-132-27S	1.32	NW	122.58
312-132-28S	1.78	NW	165.33
312-132-29S	1.78	NW	165.33
312-132-30	2.30	NW	213.63
312-132-31	2.30	NW	213.63
312-140-08	1.83	NW	169.97
312-140-12	2.70	NW	250.77
312-140-27	4.00	NW	371.48
312-140-29	2.79	NW	259.11
312-140-32S	2.50	NW	232.18
312-140-33S	2.50	NW	232.18
312-140-35S	2.50	NW	232.18
312-140-37	5.04	NW	468.09
312-140-38	7.54	NW	700.26
312-140-39S	4.00	NW	371.48
312-140-40S	3.00	NW	278.61
312-140-41	2.00	NW	185.74
312-140-42	2.00	NW	185.74
312-140-44	2.00	NW	185.74
312-140-45S	2.00	NW	185.74
312-140-46S	2.00	NW	185.74
312-140-47S	2.00	NW	185.74
312-140-49	2.21	NW	205.24
312-140-50	2.21	NW	205.24
312-140-51	2.21	NW	205.24
312-140-52S	2.00	NW	185.74
312-140-58	2.31	NW	214.54
312-140-59S	2.00	NW	185.74
312-140-60S	1.85	NW	171.84
312-140-61S	1.85	NW	171.84
312-150-13S	2.88	NW	267.49
312-150-17S	3.05	NW	283.26
312-150-20S	1.81	NW	168.11
312-150-21S	1.98	NW	183.87
312-150-26S	2.40	NW	222.88
312-150-27S	1.91	NW	177.40
312-150-30	2.30	NW	213.63
312-150-32S	19.27	NW	1,789.64
312-150-34S	2.30	NW	213.63
312-150-35	2.40	NW	222.88
312-150-36	2.40	NW	222.88
312-150-37S	1.92	NW	178.31
312-150-40S	2.00	NW	185.74
312-150-41S	2.00	NW	185.74
312-150-44	2.00	NW	185.74
312-150-45	2.00	NW	185.74

APN	Acres	Service Rate	Maximum Annual Assessment
312-150-46	2.10	NW	195.04
312-150-47	2.05	NW	190.39
312-150-52S	2.35	NW	218.28
312-150-53S	2.26	NW	209.89
312-150-54S	2.36	NW	219.19
312-150-55S	2.36	NW	219.19
312-150-56	2.00	NW	185.74
312-150-57	1.82	NW	169.02
312-160-04	2.39	NW	221.97
312-160-06S	4.72	NW	438.38
312-160-07S	4.87	NW	452.27
312-160-08S	7.14	NW	663.12
312-160-09S	1.47	NW	136.53
312-160-15S	2.96	NW	274.92
312-160-16S	5.00	NW	464.35
312-160-20S	1.67	NW	155.12
312-160-21S	7.92	NW	735.53
312-160-23	1.40	NW	130.01
312-160-24	2.34	NW	217.32
312-160-25	2.45	NW	227.53
312-160-28S	2.39	NW	221.97
312-160-29S	2.39	NW	221.97
312-160-30S	1.80	NW	167.19
312-160-31	4.80	NW	445.80
312-160-32S	4.75	NW	441.16
312-160-33S	4.75	NW	441.16
312-160-34	2.31	NW	214.54
312-160-35	2.31	NW	214.54
312-160-36	2.31	NW	214.54
312-160-37	2.31	NW	214.54
312-170-01	1.00	WS	128.75
312-170-03	1.00	WS	128.75
312-170-36	1.00	WS	128.75
312-170-37	1.00	WS	128.75
312-170-41	1.90	WS	244.62
312-170-43	1.07	WS	137.75
312-170-50	2.46	WS	316.75
312-170-53	2.69	WS	346.35
312-170-54	2.21	WS	284.56
312-170-55	2.46	WS	316.75
312-170-56	2.46	WS	316.75
312-170-57	2.46	WS	316.75
312-200-18	1.00	WS	128.75
312-200-19	2.42	NW	224.75
312-200-28	2.40	NW	222.88
312-200-29	2.40	NW	222.88
312-210-29	2.86	NW	265.62
312-210-44	1.60	NW	148.60
312-240-06	4.85	NW	450.45
312-240-12	2.36	NW	219.19
312-240-14	3.29	NW	305.54
312-240-15T	18.65	NW	1,732.04
312-240-16	19.55	NW	1,815.61
312-240-17	4.94	NW	458.79
312-240-18	4.32	NW	401.19
312-240-19	4.54	NW	421.65

APN	Acres	Service Rate	Maximum Annual Assessment
312-240-20	4.96	NW	460.66
312-240-21	4.77	NW	443.03
312-240-22	4.33	NW	402.15
312-251-04	27.57	NW	2,560.44
312-251-06	9.01	NW	836.79
312-251-07	1.96	NW	182.05
312-251-08	19.56	NW	1,816.57
312-251-12	2.39	NW	221.97
312-251-13	2.39	NW	221.97
312-251-14	2.39	NW	221.97
312-251-15	2.39	NW	221.97
312-251-16	2.35	NW	218.28
312-251-17	2.35	NW	218.28
312-251-18	2.03	NW	188.52
312-251-19	2.39	NW	221.97
312-261-03S	64.55	NW	5,994.76
312-261-05	2.10	NW	195.04
312-261-06	17.60	NW	1,634.52
312-270-01	4.86	NW	451.36
312-270-15S	3.64	NW	338.08
312-270-17S	13.75	WS	1,770.31
312-270-18S	1.25	WS	160.94
312-270-19S	1.25	WS	160.94
312-270-20S	1.14	WS	146.81
312-270-21S	2.50	WS	321.88
312-270-22S	2.39	NW	221.97
312-270-23S	2.38	NW	221.06
312-270-26S	2.42	WS	311.58
312-270-28S	2.39	WS	307.75
312-270-34	2.00	NW	185.74
312-270-36	2.00	NW	185.74
312-270-40	2.00	NW	185.74
312-270-41	2.00	NW	185.74
312-270-42	1.96	NW	182.05
312-270-43	1.96	NW	182.05
312-270-44	1.96	NW	182.05
312-270-45	1.96	NW	182.05
312-270-46	1.91	NW	177.40
312-270-47	1.91	NW	177.40
312-270-48	1.91	NW	177.40
312-270-50S	2.30	WS	296.15
312-270-54S	2.38	WS	306.45
312-280-12S	1.00	WS	128.75
312-280-13S	1.00	WS	128.75
312-280-20S	2.83	NW	262.84
312-280-21S	2.40	NW	222.88
312-280-22S	3.03	NW	281.39
312-280-23S	0.54	WS	69.55
312-280-24S	1.25	WS	160.94
312-280-25S	3.40	NW	315.75
312-280-28S	2.34	NW	217.32
312-290-02S	1.38	WS	177.70
312-290-03S	1.31	NW	121.67
312-290-13	10.00	NW	928.70
312-290-14	10.00	NW	928.70
312-290-15	20.00	NW	1,857.40

Fresno Irrigation District

Proposed Proposition 218 Assessment Limit

APN	Acres	Service Rate	Maximum Annual Assessment
312-290-17	25.00	LP	3,717.00
312-290-21	20.00	NW	1,857.40
312-290-22	5.50	NW	510.79
312-290-24	2.39	NW	221.97
312-290-27	2.39	NW	221.97
312-290-28	2.29	NW	212.67
312-290-29	10.00	NW	928.70
312-290-30	20.00	NW	1,857.40
312-290-31	6.61	NW	613.86
312-290-32	4.77	NW	443.03
312-290-37S	2.31	NW	214.54
312-290-38S	1.12	WS	144.22
312-290-39	4.67	NW	433.73
312-290-41S	1.22	WS	157.11
312-290-42S	1.26	WS	162.23
312-290-43S	1.62	WS	208.60
312-290-44S	2.31	NW	214.54
312-290-45	4.19	NW	389.11
312-290-46S	1.62	WS	208.60
312-290-47S	38.19	NW	3,546.69
312-290-48S	1.29	WS	166.11
312-290-49S	1.29	WS	166.11
312-290-50S	1.29	WS	166.11
312-290-51S	40.45	WS	5,207.96
312-290-52	1.26	NW	117.02
312-290-53	8.29	NW	769.89
312-290-54	1.35	LP	200.75
312-290-55	27.97	LP	4,158.59
312-290-56S	33.62	NW	3,122.31
312-290-61	2.39	NW	221.97
312-290-62	2.39	NW	221.97
312-290-63S	2.00	NW	185.74
312-290-64S	2.34	NW	217.32
312-300-02	1.03	WS	132.63
312-300-03	1.03	WS	132.63
312-300-04	0.90	WS	115.87
312-300-05	1.01	WS	130.04
312-300-07	1.74	NW	161.59
312-300-08	1.54	NW	143.04
312-300-09	1.59	WS	204.72
312-300-10	1.59	WS	204.72
312-300-11	1.59	WS	204.72
312-300-12	1.54	WS	198.30
312-300-13	1.58	WS	203.42
312-300-15	1.88	WS	242.08
312-300-20	0.97	WS	124.92
312-300-26	2.30	WS	296.15
312-300-30	1.48	WS	190.54
312-310-03	19.55	LP	2,906.68
312-310-07S	9.70	LP	1,442.21
312-310-08S	9.70	LP	1,442.21
312-310-09	1.00	LP	148.68
312-310-12	1.06	LP	157.59
312-310-13	0.50	LP	74.34
312-310-14	19.50	LP	2,899.26
312-310-15S	38.35	LP	5,701.91

APN	Acres	Service Rate	Maximum Annual Assessment
312-310-16S	4.70	LP	698.81
312-310-17S	4.28	LP	636.34
312-310-18S	4.78	LP	710.68
312-310-19S	4.77	LP	709.20
312-310-21	15.00	LP	2,230.20
312-310-23	69.64	LP	10,354.10
312-310-24	2.35	LP	349.43
312-310-26S	37.31	LP	5,547.24
312-310-27	47.63	LP	7,081.65
312-310-31	1.74	LP	258.71
312-310-32	1.07	LP	159.12
312-320-19S	2.30	NW	213.63
312-320-21S	2.30	NW	213.63
312-320-22S	4.55	NW	422.56
312-320-23S	6.88	NW	638.97
312-320-24S	2.98	NW	276.74
312-320-26S	18.87	NW	1,752.45
312-320-28	5.63	NW	522.86
312-320-36	2.40	NW	222.88
312-320-37S	4.89	NW	454.14
312-320-38S	4.89	NW	454.14
312-320-39	2.19	NW	203.37
312-320-40	2.19	NW	203.37
312-320-41	2.19	NW	203.37
312-330-01	60.00	WS	7,725.00
312-330-17	5.99	NW	556.31
312-330-18	19.55	NW	1,815.61
312-330-19	19.55	NW	1,815.61
312-330-21	4.67	NW	433.73
312-330-22	4.68	NW	434.64
312-330-23	4.68	NW	434.64
312-330-24	4.53	NW	420.69
312-330-28	4.84	NW	449.49
312-330-29	4.84	NW	449.49
312-330-30	2.43	NW	225.71
312-330-31	2.43	NW	225.71
312-330-34	4.86	NW	451.36
312-330-35	4.86	NW	451.36
312-330-39	4.86	NW	451.36
312-330-41	4.89	NW	454.14
312-330-44	20.88	NW	1,939.15
312-330-45	2.25	NW	208.98
312-330-46	4.09	NW	379.87
312-330-48	24.70	WS	3,180.14
312-330-50	9.32	NW	865.54
312-330-53	2.41	NW	223.84
312-330-54	2.41	NW	223.84
312-330-55	18.78	NW	1,744.12
312-330-56	14.40	NW	1,337.32
312-330-59	8.75	NW	812.64
312-330-60	5.91	NW	548.88
312-330-62	8.80	NW	817.28
312-330-63	14.83	WS	1,909.36
312-340-01T	11.64	NW	1,081.04
312-340-02	2.23	NW	207.11
312-340-03	4.92	NW	456.92

APN	Acres	Service Rate	Maximum Annual Assessment
312-340-04	4.49	NW	417.00
312-340-05	4.90	NW	455.05
312-340-06	4.53	NW	420.69
312-340-08	19.37	NW	1,798.89
312-340-09	19.35	NW	1,797.07
312-350-01	1.25	NW	116.11
312-350-09	2.01	NW	186.70
312-350-15	1.25	NW	116.11
312-350-16	9.47	NW	879.49
312-350-28S	2.49	NW	231.26
312-350-30S	3.85	NW	357.58
312-350-31S	2.39	NW	221.97
312-350-32S	2.30	NW	213.63
312-350-33S	2.34	NW	217.32
312-350-34S	2.34	NW	217.32
312-350-41	1.30	NW	120.76
312-350-42	1.30	NW	120.76
312-350-43S	2.90	NW	269.31
312-350-44S	4.62	NW	429.08
312-360-03	1.64	NW	152.34
312-360-04	1.01	WS	130.04
312-360-06	1.31	NW	121.67
312-360-07	1.27	NW	117.98
312-360-10	2.83	NW	262.84
312-360-11	5.70	NW	529.38
312-360-12	4.63	NW	429.99
312-360-13	4.88	NW	453.23
312-360-14	9.96	NW	925.01
312-360-15	9.90	NW	919.40
312-360-16	4.90	NW	455.05
312-360-17	4.99	NW	463.44
312-370-01	10.00	NW	928.70
312-370-03	5.30	NW	492.24
312-370-04S	2.50	NW	232.18
312-370-05S	2.50	NW	232.18
312-370-06	2.35	NW	218.28
312-370-07	2.35	NW	218.28
312-370-08	2.27	WS	292.27
312-370-09	2.27	NW	210.85
312-370-13	2.23	NW	207.11
312-370-14	2.23	NW	207.11
312-370-16	4.00	NW	371.48
312-370-17	4.00	NW	371.48
312-370-18	4.00	NW	371.48
312-370-19	5.93	NW	550.75
312-370-20	2.68	WS	345.06
312-370-21	2.51	WS	323.17
312-380-01S	2.37	NW	220.10
312-380-02S	2.37	NW	220.10
312-380-05S	1.47	NW	136.53
312-380-06S	3.39	NW	314.84
312-380-08S	4.88	NW	453.23
312-380-09S	4.88	NW	453.23
312-380-10S	2.50	NW	232.18
312-380-12S	2.24	NW	208.02
312-380-13S	4.88	NW	453.23



Fresno Irrigation District

Proposed Proposition 218 Assessment Limit

APN	Acres	Service Rate	Maximum Annual Assessment
312-380-14S	5.00	NW	464.35
312-380-16S	2.37	NW	220.10
312-380-17S	2.15	NW	199.68
312-380-18S	2.15	NW	199.68
312-380-19S	2.37	NW	220.10
312-380-20S	2.37	NW	220.10
312-380-21S	2.37	NW	220.10
312-380-22S	2.43	NW	225.71
312-380-23S	2.43	NW	225.71
312-390-03	7.34	NW	681.67
312-390-04	2.37	NW	220.10
312-390-05	7.34	NW	681.67
312-390-06	2.37	NW	220.10
312-390-07	2.39	NW	221.97
312-390-10	1.89	NW	175.53
312-390-11	16.80	NW	1,560.24
312-390-12	2.74	NW	254.46
312-390-13	4.90	NW	455.05
312-390-14	2.38	NW	221.06
312-390-15	2.38	NW	221.06
312-390-16	3.58	NW	332.47
312-400-01	4.96	NW	460.66
312-400-06	4.77	NW	443.03
312-400-08	4.77	NW	443.03
312-400-15	9.10	NW	845.13
312-400-17	2.76	NW	256.33
312-400-18	2.01	NW	186.70
312-400-19	2.38	NW	221.06
312-400-20	2.38	NW	221.06
312-400-21	2.38	NW	221.06
312-400-22	2.39	NW	221.97
312-400-23	2.38	NW	221.06
312-400-24	2.38	NW	221.06
312-400-25	2.36	NW	219.19
312-400-26	2.36	NW	219.19
312-400-27	2.39	NW	221.97
312-400-28	2.39	NW	221.97
312-400-29	2.48	NW	230.31
312-400-30	2.48	NW	230.31
312-400-32	2.50	NW	232.18
312-400-33	2.50	NW	232.18
312-400-34	2.50	NW	232.18
312-400-35	2.50	NW	232.18
312-400-41	2.49	NW	231.26
312-400-42	2.50	NW	232.18
312-400-43	3.00	NW	278.61
312-400-44	2.00	NW	185.74
312-410-01	4.77	NW	443.03
312-410-02	5.00	NW	464.35
312-410-03	5.00	NW	464.35
312-410-04	4.77	NW	443.03
312-410-05	4.88	NW	453.23
312-410-06	4.88	NW	453.23
312-410-07	9.76	NW	906.42
312-410-08	9.99	NW	927.79
312-410-09	2.39	NW	221.97

APN	Acres	Service Rate	Maximum Annual Assessment
312-410-10	2.38	NW	221.06
312-410-11	4.76	NW	442.07
312-410-14	2.38	NW	221.06
312-410-15	2.38	NW	221.06
312-410-17	2.27	NW	210.85
312-410-18	2.49	NW	231.26
312-410-19	2.07	NW	192.26
312-410-20	2.48	NW	230.31
312-410-21	2.15	NW	199.68
312-410-22	2.40	NW	222.88
312-420-03	2.39	NW	221.97
312-420-04	2.39	NW	221.97
312-420-05	2.30	NW	213.63
312-420-06	2.36	NW	219.19
312-420-07	2.31	NW	214.54
312-420-08	2.31	NW	214.54
312-420-11	9.94	NW	923.14
312-420-12	2.30	NW	213.63
312-420-13	4.88	NW	453.23
312-420-14	5.00	NW	464.35
312-420-15	7.38	NW	685.41
312-420-20	2.41	NW	223.84
312-420-21	2.00	NW	185.74
312-420-22	7.78	NW	722.55
312-420-25S	2.39	NW	221.97
312-420-26S	2.50	NW	232.18
312-420-27S	2.50	NW	232.18
312-420-29S	2.03	NW	188.52
312-420-30S	2.00	NW	185.74
312-420-31S	2.00	NW	185.74
312-420-32S	2.36	NW	219.19
312-420-35	3.63	NW	337.12
312-430-02	2.34	NW	217.32
312-430-03	2.32	NW	215.45
312-430-04	2.32	WS	298.69
312-430-05	2.00	NW	185.74
312-430-06	2.21	WS	284.56
312-430-07	0.50	WS	64.38
312-430-09	2.02	NW	187.61
312-430-11	2.73	NW	253.55
312-430-13	2.31	WS	297.45
312-430-14	2.31	WS	297.45
312-430-15	1.91	WS	245.91
312-430-18	1.27	WS	163.52
312-430-20	1.00	WS	128.75
312-430-21	1.00	WS	128.75
312-430-22	2.06	WS	265.26
312-430-23	2.00	NW	185.74
312-430-24	2.50	NW	232.18
312-430-25	2.50	NW	232.18
312-440-03	13.43	NW	1,247.28
312-440-04	2.40	NW	222.88
312-440-05	2.30	NW	213.63
312-440-06	2.30	NW	213.63
312-440-07	4.58	NW	425.34
312-440-08	2.42	NW	224.75

APN	Acres	Service Rate	Maximum Annual Assessment
312-440-09	2.42	NW	224.75
312-440-10	2.42	NW	224.75
312-440-18	2.46	NW	228.49
312-440-19	2.45	NW	227.53
312-521-13	0.66	WS	84.97
312-521-18	2.81	WS	361.82
312-521-19	2.00	WS	257.50
312-521-20	0.84	WS	108.15
312-521-21	5.00	WS	643.75
312-650-28S	2.72	NW	252.64
312-650-29S	2.00	NW	185.74
312-722-14	2.05	WS	263.97
312-722-16	1.62	WS	208.60
312-753-15	1.82	WS	234.32
312-794-09S	2.38	WS	306.45
312-794-10S	2.38	WS	306.45
313-021-04	3.68	PD	415.13
313-021-29	1.53	PD	172.58
313-021-30	7.51	PD	847.13
313-021-31	5.42	PD	611.37
313-021-33	3.66	PD	412.88
313-021-37	32.86	PD	3,706.64
313-030-17	25.06	WS	3,226.51
313-030-17	3.00	NW	278.61
313-030-18	20.58	WS	2,649.67
313-030-35	39.26	WS	5,054.73
313-030-40	18.61	NW	1,728.30
313-030-45S	8.70	NW	807.99
313-030-50	11.71	WS	1,507.69
313-030-51S	1.38	WS	177.70
313-030-52S	1.38	WS	177.70
313-030-53S	72.48	WS	9,331.79
313-030-55	19.24	WS	2,477.14
313-030-57S	139.53	NW	12,958.14
313-030-59	109.34	WS	14,077.53
313-040-04	1.54	NW	143.04
313-040-05	3.15	NW	292.55
313-040-08T	12.99	NW	1,206.40
313-040-49	9.19	NW	853.46
313-051-09	34.25	WS	4,409.69
313-051-12S	29.87	WS	3,845.78
313-051-13S	10.16	WS	1,308.10
313-051-14	10.16	WS	1,308.10
313-051-15	20.02	WS	2,577.59
313-051-17	20.02	NW	1,859.27
313-051-19	40.05	NW	3,719.45
313-051-20	40.66	WS	5,234.97
313-051-23S	2.36	WS	303.87
313-051-24S	15.09	NW	1,401.44
313-051-25S	8.43	WS	1,085.37
313-051-27	5.15	WS	663.05
313-051-28	1.85	NW	171.84
313-051-29	18.03	NW	1,674.44
313-071-05	2.71	WS	348.94
313-071-06	2.30	WS	296.15
313-071-07	2.30	WS	296.15

Fresno Irrigation District

Proposed Proposition 218 Assessment Limit

APN	Acres	Service Rate	Maximum Annual Assessment
313-071-08	5.30	WS	682.40
313-071-09	7.83	WS	1,008.11
313-071-10	5.91	WS	760.91
313-071-11	1.64	WS	211.18
313-071-12	1.64	WS	211.18
313-071-13	1.50	WS	193.13
313-071-15	2.19	WS	281.98
313-071-16	2.19	WS	281.98
313-071-17	2.19	NW	203.37
313-071-18	3.95	NW	366.83
313-071-20	2.00	WS	257.50
313-071-20	4.07	NW	378.00
313-071-21	5.11	NW	474.56
313-071-22	4.80	PD	541.44
313-071-23	3.84	NW	356.62
313-071-25	1.98	WS	254.91
313-071-26	1.50	WS	193.13
313-071-27	2.05	NW	190.39
313-071-28	2.06	NW	191.35
313-071-29	2.00	NW	185.74
313-071-30	2.00	NW	185.74
313-071-31	2.00	NW	185.74
313-071-32	2.09	NW	194.13
313-071-33	2.21	PD	249.31
313-071-34	3.76	NW	349.20
313-071-35	2.05	NW	190.39
313-071-36	2.09	NW	194.13
313-071-37	2.24	NW	208.02
313-071-38	2.80	WS	360.53
313-071-39	2.75	NW	255.42
313-071-42	2.12	NW	196.91
313-071-43	1.98	NW	183.87
313-071-44	2.19	NW	203.37
313-071-45	2.45	NW	227.53
313-071-46	2.19	NW	203.37
313-071-47	2.33	WS	299.99
313-071-48	1.89	NW	175.53
313-071-49	1.84	NW	170.88
313-071-50	1.82	NW	169.02
313-072-03	1.60	WS	206.01
313-072-05	9.50	WS	1,223.13
313-072-06	1.23	WS	158.35
313-072-07	2.31	NW	214.54
313-072-08	2.31	WS	297.45
313-072-09	2.31	WS	297.45
313-072-10	2.67	WS	343.76
313-072-11	3.73	WS	480.23
313-072-12	5.00	WS	643.75
313-072-13	5.02	NW	466.22
313-072-14	2.64	NW	245.21
313-072-15	2.63	NW	244.25
313-072-16	2.65	WS	341.18
313-072-17	2.65	NW	246.12
313-072-18	2.29	NW	212.67
313-072-22	2.22	WS	285.86
313-072-23	46.77	WS	6,021.65

APN	Acres	Service Rate	Maximum Annual Assessment
313-072-24	2.39	NW	221.97
313-072-25	2.39	NW	221.97
313-072-26	2.39	NW	221.97
313-072-27	2.45	NW	227.53
313-072-29	1.45	NW	134.66
313-072-31	3.92	WS	504.70
313-072-32	2.12	WS	272.97
313-072-33	2.11	WS	271.68
313-072-34	2.11	WS	271.68
313-072-36	1.71	WS	220.19
313-072-38	2.28	WS	293.57
313-072-39	0.54	WS	69.55
313-072-39	2.00	NW	185.74
313-072-40	0.54	WS	69.55
313-072-40	2.00	NW	185.74
313-072-41	1.90	WS	244.62
313-081-01	2.01	WS	258.79
313-081-02	2.01	WS	258.79
313-081-03	2.08	WS	267.80
313-081-04	2.30	WS	296.15
313-081-05	2.29	WS	294.86
313-081-06	2.30	WS	296.15
313-081-07	2.30	WS	296.15
313-081-08	2.30	WS	296.15
313-081-09	3.47	NW	322.27
313-081-10	3.04	NW	282.35
313-081-11	2.45	NW	227.53
313-081-13	1.34	NW	124.45
313-081-14	1.30	WS	167.40
313-081-17	4.40	NW	408.62
313-081-19	18.35	NW	1,704.20
313-081-20	5.02	NW	466.22
313-081-21	5.02	NW	466.22
313-081-22	5.02	NW	466.22
313-081-23	5.02	NW	466.22
313-081-37	2.00	WS	257.50
313-081-38	2.00	WS	257.50
313-081-39	2.00	WS	257.50
313-081-40	2.00	NW	185.74
313-081-41	2.02	WS	260.09
313-081-42	2.01	WS	258.79
313-081-52	2.27	NW	210.85
313-081-54	8.58	NW	796.82
313-081-56	1.34	WS	172.53
313-081-59	2.02	WS	260.09
313-081-61	6.85	NW	636.19
313-081-72	2.69	NW	249.81
313-082-02	2.20	NW	204.33
313-082-03	2.21	NW	205.24
313-082-04	2.21	NW	205.24
313-082-05	2.21	NW	205.24
313-082-06	2.21	NW	205.24
313-082-07	2.20	NW	204.33
313-082-08	2.21	NW	205.24
313-082-09	2.21	NW	205.24
313-082-10	2.21	NW	205.24

APN	Acres	Service Rate	Maximum Annual Assessment
313-082-18	4.79	NW	444.85
313-082-19	2.30	NW	213.63
313-082-20	2.50	NW	232.18
313-082-22	2.05	NW	190.39
313-082-23	2.70	NW	250.77
313-082-24	15.68	NW	1,456.21
313-082-25	2.05	NW	190.39
313-082-26	2.08	NW	193.17
313-082-27	2.20	NW	204.33
313-082-28	2.20	NW	204.33
313-082-29	2.20	NW	204.33
313-082-30	2.19	NW	203.37
313-082-31	2.20	NW	204.33
313-082-32	2.20	NW	204.33
313-082-33	2.00	NW	185.74
313-082-34	2.17	NW	201.55
313-082-35	2.31	NW	214.54
313-082-36	2.42	NW	224.75
313-082-37	2.06	NW	191.35
313-082-38	2.21	NW	205.24
313-082-39	2.21	NW	205.24
313-082-40	2.20	NW	204.33
313-082-41	2.40	NW	222.88
313-082-42	2.40	NW	222.88
313-082-44	17.27	NW	1,603.90
313-082-46	16.10	NW	1,495.22
313-082-47	4.98	NW	462.48
313-082-49	1.67	NW	155.12
313-082-51	1.33	NW	123.54
313-101-04	1.03	WS	132.63
313-101-24	39.91	WS	5,138.41
313-113-02	1.03	WS	132.63
313-113-03	1.20	WS	154.52
313-113-04	1.62	WS	208.60
313-251-42	9.82	WS	1,264.32
313-262-14	9.25	WS	1,190.94
313-270-11	1.23	WS	158.35
313-270-12	1.08	WS	139.05
313-270-13	1.08	WS	139.05
313-270-14	2.01	WS	258.79
313-270-15	2.01	NW	186.70
313-270-16	2.12	NW	196.91
313-270-17	2.12	NW	196.91
313-270-19	3.69	WS	475.10
313-270-20	3.52	WS	453.21
313-270-23	3.05	WS	392.72
313-270-25	3.41	WS	439.03
313-270-26	5.76	NW	534.94
313-270-35	3.90	WS	502.12
313-270-38	3.62	PD	408.33
313-270-43	12.99	WS	1,672.46
313-270-45	28.26	WS	3,638.48
313-270-54	3.95	WS	508.58
313-280-37	2.09	WS	269.09
313-280-39	7.07	PD	797.50
313-280-61	10.19	WS	1,311.98

Fresno Irrigation District

Proposed Proposition 218 Assessment Limit

APN	Acres	Service Rate	Maximum Annual Assessment
313-400-02	10.00	WS	1,287.50
313-400-03	10.00	WS	1,287.50
313-400-04	40.00	WS	5,150.00
313-400-05	40.00	WS	5,150.00
313-400-08	40.00	NW	3,714.80
313-400-09	31.52	NW	2,927.27
313-400-12S	36.35	WS	4,680.07
313-400-13	1.27	NW	117.98
313-400-15	2.00	WS	257.50
313-400-20	19.44	WS	2,502.91
313-400-21	35.76	WS	4,604.11
313-400-22S	1.96	WS	252.37
313-400-23	37.56	NW	3,488.23
313-410-02	20.79	NW	1,930.77
313-410-06	10.00	WS	1,287.50
313-410-06	36.36	NW	3,376.77
313-410-07	15.65	NW	1,453.43
313-410-08	13.60	NW	1,263.04
313-410-09	7.76	NW	720.68
313-410-11U	0.90	NW	83.57
313-410-15	48.48	NW	4,502.33
313-410-16U	2.48	NW	230.31
313-410-17U	3.98	NW	369.61
313-410-23	19.77	WS	2,545.40
313-410-25	19.43	WS	2,501.62
313-410-26	19.92	WS	2,564.70
313-410-27	28.62	NW	2,657.96
313-410-30	7.54	NW	700.26
313-410-31	70.61	NW	6,557.54
313-420-01	4.60	WS	592.26
313-420-02	4.63	WS	596.14
313-420-03	4.62	WS	594.85
313-420-04	2.68	WS	345.06
313-420-05	9.60	WS	1,236.01
313-420-06	7.00	WS	901.25
313-420-08	5.62	NW	521.95
313-420-14	5.76	WS	741.61
313-420-15	6.43	WS	827.87
313-420-16	6.43	WS	827.87
313-420-17	20.00	WS	2,575.00
313-420-19	40.66	WS	5,234.97
313-420-20	40.66	WS	5,234.97
313-420-21	0.92	WS	118.45
313-420-28	2.50	WS	321.88
313-420-31	2.19	WS	281.98
313-420-32	2.12	WS	272.97
313-420-33	13.61	WS	1,752.30
313-420-34	23.00	WS	2,961.25
313-420-34	9.62	NW	893.43
313-420-35	39.86	WS	5,131.99
313-420-37	22.78	WS	2,932.94
313-420-37	3.99	NW	370.57
313-420-38	19.66	WS	2,531.22
313-420-39	17.22	WS	2,217.11
313-430-01	2.01	NW	186.70
313-430-02	2.00	NW	185.74

APN	Acres	Service Rate	Maximum Annual Assessment
313-430-03	2.01	NW	186.70
313-430-06	2.01	NW	186.70
313-430-07	2.00	NW	185.74
313-430-10	2.02	NW	187.61
313-430-11	4.84	WS	623.15
313-430-12	2.43	NW	225.71
313-440-02	2.10	NW	195.04
313-440-05	2.00	NW	185.74
313-440-09	2.09	NW	194.13
313-440-10	2.64	NW	245.21
313-440-14	4.00	NW	371.48
313-484-17	0.65	WS	83.68
313-890-11S	7.99	WS	1,028.71
313-890-17S	8.90	WS	1,145.87
313-920-03	0.79	WS	101.74
313-920-04	0.41	WS	52.78
313-920-05	0.65	WS	83.68
313-920-09	2.57	NW	238.69
313-920-10	0.50	WS	64.38
313-990-60S	2.41	WS	310.28
313-990-61S	2.46	WS	316.75
313-990-62S	1.99	WS	256.21
313-990-74S	1.47	WS	189.29
313-990-78S	1.73	WS	222.73
314-021-01	8.13	WS	1,046.76
314-021-02	6.30	WS	811.15
314-021-03	2.52	WS	324.46
314-021-04S	18.91	WS	2,434.66
314-021-05	19.65	WS	2,529.93
314-021-06	6.55	NW	608.30
314-021-07	1.88	WS	242.08
314-021-08	1.89	WS	243.37
314-021-09	1.98	NW	183.87
314-021-10	3.03	NW	281.39
314-021-11	3.63	NW	337.12
314-021-12	23.67	WS	3,047.51
314-021-13	16.00	WS	2,060.00
314-021-14S	39.67	WS	5,107.51
314-021-15	6.33	NW	587.89
314-021-16	4.75	NW	441.16
314-021-17	4.80	NW	445.80
314-021-19	19.78	NW	1,836.99
314-021-20	6.48	NW	601.79
314-021-21	3.47	NW	322.27
314-021-22	17.69	WS	2,277.60
314-021-23	3.11	WS	400.43
314-021-25	1.33	WS	171.24
314-021-26	16.84	WS	2,168.15
314-021-27	49.97	WS	6,433.67
314-021-28	20.24	NW	1,879.68
314-021-29	3.89	NW	361.27
314-031-01	19.02	NW	1,766.40
314-031-02	18.06	WS	2,325.26
314-031-03	1.79	WS	230.49
314-031-04	24.16	WS	3,110.60
314-031-12S	39.40	NW	3,659.07

APN	Acres	Service Rate	Maximum Annual Assessment
314-031-14	20.00	WS	2,575.00
314-031-16	19.58	WS	2,520.92
314-031-17	19.49	WS	2,509.33
314-031-18	20.01	PD	2,257.15
314-031-19	20.01	WS	2,576.29
314-031-20	19.70	NW	1,829.56
314-031-21	9.70	NW	900.86
314-031-27	23.00	WS	2,961.25
314-031-30	19.99	NW	1,856.49
314-031-31	2.10	NW	195.04
314-031-32	15.37	NW	1,427.41
314-031-33	17.23	WS	2,218.35
314-031-34	2.17	WS	279.39
314-031-35	19.31	WS	2,486.20
314-031-36	2.10	NW	195.04
314-031-37S	4.84	NW	449.49
314-031-38S	5.03	NW	467.13
314-031-39S	2.91	NW	270.27
314-031-40S	2.91	NW	270.27
314-031-41S	3.14	WS	404.31
314-031-43S	1.79	WS	230.49
314-031-44S	38.93	WS	5,012.25
314-031-49S	32.94	WS	4,241.04
314-031-50	22.71	WS	2,923.94
314-031-51	56.65	WS	7,293.68
314-031-52	77.82	WS	10,019.32
314-031-53	77.19	WS	9,938.23
314-031-54S	39.53	WS	5,089.50
314-031-55S	37.27	NW	3,461.30
314-031-56S	32.62	WS	4,199.85
314-031-60S	9.96	NW	925.01
314-031-61S	10.37	NW	963.06
314-031-62	16.05	NW	1,490.57
314-031-63	9.00	WS	1,158.75
314-031-63	6.42	NW	596.23
314-031-67	23.65	NW	2,196.39
314-031-68	29.32	NW	2,722.94
314-031-69	19.67	WS	2,532.51
314-031-71	26.83	NW	2,491.72
314-031-73	20.00	WS	2,575.00
314-031-74	34.35	WS	4,422.57
314-031-76	2.50	NW	232.18
314-031-77	30.39	NW	2,822.33
314-031-78	16.19	NW	1,503.55
314-031-80	23.90	WS	3,077.12
314-031-80	4.24	NW	393.76
314-031-84	1.67	WS	215.01
314-031-85	33.92	WS	4,367.20
314-031-86S	30.53	WS	3,930.75
314-042-01	19.21	WS	2,473.31
314-042-02	19.29	WS	2,483.61
314-042-03	1.39	WS	179.00
314-042-04	17.91	WS	2,305.91
314-042-07	12.83	WS	1,651.86
314-042-08S	37.98	WS	4,889.91
314-042-09	58.03	WS	7,471.38

Fresno Irrigation District

Proposed Proposition 218 Assessment Limit

APN	Acres	Service Rate	Maximum Annual Assessment
314-042-10	20.24	PD	2,283.06
314-042-11	4.84	WS	623.15
314-042-12	4.73	WS	608.98
314-042-13	4.47	WS	575.54
314-042-14	16.00	WS	2,060.00
314-042-15	8.38	WS	1,078.95
314-042-16	19.68	WS	2,533.81
314-042-17	19.70	WS	2,536.39
314-042-18S	19.70	WS	2,536.39
314-042-19	1.00	WS	128.75
314-042-20	18.10	WS	2,330.38
314-042-21	5.36	WS	690.12
314-043-02	2.51	WS	323.17
314-043-03	8.93	WS	1,149.75
314-043-08	19.70	WS	2,536.39
314-043-14	19.81	WS	2,550.57
314-043-15S	14.86	WS	1,913.24
314-043-16S	2.48	NW	230.31
314-043-17	6.79	NW	630.59
314-043-25	14.48	NW	1,344.75
314-043-28	9.07	NW	842.35
314-043-30S	2.48	NW	230.31
314-043-31	39.62	WS	5,101.10
314-043-33	20.48	NW	1,901.97
314-043-40	34.09	NW	3,165.97
314-043-41	20.18	WS	2,598.18
314-043-42	19.94	WS	2,567.29
314-043-49	17.96	NW	1,667.97
314-043-50	9.41	NW	873.93
314-043-53	39.85	WS	5,130.70
314-043-54	39.85	WS	5,130.70
314-043-55	12.59	NW	1,169.26
314-043-56	19.70	WS	2,536.39
314-043-58	4.73	NW	439.29
314-043-59	6.84	NW	635.23
314-043-60	1.90	WS	244.62
314-043-64	1.42	WS	182.83
314-043-65	37.83	WS	4,870.61
314-043-67	14.63	WS	1,883.64
314-043-69	14.12	WS	1,817.97
314-043-72	14.90	NW	1,383.75
314-043-76S	16.42	WS	2,114.08
314-043-78	4.59	NW	426.30
314-043-80	24.86	NW	2,308.76
314-043-81	16.02	WS	2,062.59
314-043-84	8.97	NW	833.05
314-043-86	10.06	NW	934.31
314-051-01	38.03	WS	4,896.38
314-051-02	19.37	NW	1,798.89
314-051-03	4.84	NW	449.49
314-051-04	4.48	NW	416.05
314-051-05	9.68	NW	898.99
314-051-06	38.82	NW	3,605.21
314-051-07	38.82	NW	3,605.21
314-051-09	37.48	NW	3,480.76
314-051-10	38.62	NW	3,586.66

APN	Acres	Service Rate	Maximum Annual Assessment
314-051-11	34.18	NW	3,174.30
314-051-12	2.16	NW	200.60
314-051-13	2.16	NW	200.60
314-051-14	37.25	WS	4,795.94
314-051-15	1.07	WS	137.75
314-051-16	1.01	WS	130.04
314-051-18	36.86	WS	4,745.74
314-051-18	1.00	NW	92.87
314-051-19	38.50	WS	4,956.88
314-051-20S	18.65	WS	2,401.18
314-051-21S	19.53	WS	2,514.50
314-051-23	76.00	PD	8,572.80
314-051-24	38.50	WS	4,956.88
314-051-25S	36.79	WS	4,736.74
314-051-26	1.30	NW	120.76
314-051-27	1.77	WS	227.90
314-051-28	16.94	NW	1,573.23
314-051-29	18.95	NW	1,759.88
314-051-30	20.00	WS	2,575.00
314-051-31	1.00	WS	128.75
314-051-32	17.76	WS	2,286.61
314-051-33	18.80	WS	2,420.53
314-051-34	19.70	WS	2,536.39
314-051-35	139.62	NW	12,966.53
314-051-36	20.00	PD	2,256.00
314-051-37	35.00	WS	4,506.25
314-051-37	2.90	NW	269.31
314-051-38	17.61	PD	1,986.43
314-051-39	19.47	PD	2,196.22
314-062-02	20.00	WS	2,575.00
314-062-03	20.00	WS	2,575.00
314-062-04	6.78	NW	629.68
314-062-05	1.57	NW	145.82
314-062-06	1.42	NW	131.88
314-062-07	1.88	NW	174.62
314-062-08	1.49	NW	138.39
314-062-09	6.00	NW	557.22
314-062-10	1.00	WS	128.75
314-062-11	58.65	PD	6,615.73
314-062-11	18.57	WS	2,390.88
314-062-12	39.11	WS	5,035.43
314-062-13	2.29	WS	294.86
314-062-14	16.82	WS	2,165.57
314-062-15	20.00	WS	2,575.00
314-062-16	18.00	PD	2,030.40
314-062-17	54.00	NW	5,014.98
314-062-18	18.26	WS	2,350.98
314-062-19	3.77	WS	485.40
314-062-20	16.03	WS	2,063.88
314-062-21	27.87	WS	3,588.28
314-062-22	1.88	WS	242.08
314-062-23	25.38	WS	3,267.70
314-062-24	2.95	WS	379.83
314-062-25	51.31	WS	6,606.20
314-062-26	38.41	WS	4,945.28
314-062-27	14.00	WS	1,802.50

APN	Acres	Service Rate	Maximum Annual Assessment
314-062-28	2.88	WS	370.83
314-062-30	50.62	WS	6,517.35
314-062-31	1.00	WS	128.75
314-062-32	39.16	WS	5,041.85
314-062-33	20.85	WS	2,684.45
314-062-34	19.72	NW	1,831.43
314-063-05	1.38	NW	128.19
314-063-06	1.38	PD	155.67
314-063-07	24.80	WS	3,193.03
314-063-08	19.16	WS	2,466.85
314-063-11	39.34	WS	5,065.03
314-063-12	39.34	WS	5,065.03
314-063-13	2.50	WS	321.88
314-063-14	17.18	WS	2,211.93
314-063-16	20.26	WS	2,608.48
314-063-17	25.06	WS	3,226.51
314-063-18	11.89	WS	1,530.87
314-063-19	20.00	WS	2,575.00
314-063-25	117.05	WS	15,070.22
314-063-26	3.83	WS	493.11
314-063-27	11.84	WS	1,524.40
314-063-27	3.65	NW	338.99
314-063-31	14.01	PD	1,580.35
314-063-32	19.75	WS	2,542.81
314-063-33	34.56	WS	4,449.63
314-063-38S	34.83	WS	4,484.36
314-063-39S	31.55	WS	4,062.09
314-063-40S	15.68	WS	2,018.81
314-063-41T	1.00	WS	128.75
314-063-44S	5.60	WS	721.01
314-063-47	18.68	WS	2,405.06
314-063-49	1.84	WS	236.90
314-063-51S	8.10	WS	1,042.88
314-063-54S	1.27	WS	163.52
314-063-55S	3.36	WS	432.62
314-070-05	19.68	NW	1,827.69
314-070-09	5.18	NW	481.07
314-070-11	19.66	NW	1,825.82
314-070-12	22.73	NW	2,110.95
314-070-13	25.07	NW	2,328.27
314-070-31	19.73	NW	1,832.34
314-070-32	40.00	NW	3,714.80
314-070-33	19.40	NW	1,801.67
314-070-40	19.48	NW	1,809.10
314-070-49	6.30	NW	585.11
314-070-51	9.84	NW	913.84
314-070-52	9.84	NW	913.84
314-070-57	6.67	NW	619.47
314-070-66	36.51	NW	3,390.71
314-070-67	2.01	NW	186.70
314-070-80	9.63	NW	894.34
314-070-83	4.18	NW	388.20
314-070-84	2.50	NW	232.18
314-070-85	25.98	NW	2,412.75
314-070-86	20.00	NW	1,857.40
314-070-87	119.62	NW	11,109.13

Fresno Irrigation District

Proposed Proposition 218 Assessment Limit

APN	Acres	Service Rate	Maximum Annual Assessment
314-070-89	31.81	NW	2,954.21
314-070-90	7.04	NW	653.83
314-070-91	3.64	NW	338.08
314-070-92	7.14	NW	663.12
314-100-02	17.48	NW	1,623.36
314-100-04	20.65	WS	2,658.68
314-100-05	76.80	WS	9,888.03
314-100-06	1.26	WS	162.23
314-100-07	19.70	WS	2,536.39
314-100-08	1.03	WS	132.63
314-100-09	28.73	WS	3,698.98
314-100-10	9.64	WS	1,241.18
314-100-12S	19.70	NW	1,829.56
314-100-14	1.25	NW	116.11
314-100-15	1.25	NW	116.11
314-100-19	19.55	WS	2,517.09
314-100-21S	1.50	WS	193.13
314-100-23	20.32	WS	2,616.19
314-100-25	6.09	WS	784.09
314-100-27	5.50	WS	708.13
314-100-28	7.51	WS	966.92
314-100-29S	2.28	NW	211.76
314-100-30S	35.55	WS	4,577.09
314-110-01	12.43	NW	1,154.41
314-110-04	20.00	NW	1,857.40
314-110-05	20.00	NW	1,857.40
314-110-11	67.19	PD	7,579.06
314-110-15	19.55	NW	1,815.61
314-110-16	19.53	NW	1,813.74
314-110-17	31.17	NW	2,894.78
314-110-18	24.82	NW	2,305.03
314-110-19	33.68	PD	3,799.13
314-110-20	39.24	PD	4,426.26
314-120-01S	39.40	NW	3,659.07
314-120-03	19.70	NW	1,829.56
314-120-18	19.10	WS	2,459.13
314-120-35S	23.64	NW	2,195.48
314-120-36	2.38	WS	306.45
314-120-37	17.32	WS	2,229.94
314-120-38S	2.38	WS	306.45
314-120-39S	17.32	WS	2,229.94
314-120-41S	2.83	NW	262.84
314-120-43	16.82	WS	2,165.57
314-120-45	16.70	NW	1,550.95
314-120-52S	21.51	NW	1,997.66
314-120-54	16.72	NW	1,552.82
314-120-59	22.30	NW	2,071.03
314-120-60	1.25	NW	116.11
314-120-64S	4.73	NW	439.29
314-120-65S	34.68	NW	3,220.74
314-120-66	3.97	NW	368.70
314-130-01	2.29	NW	212.67
314-130-02	2.30	NW	213.63
314-130-03	2.30	NW	213.63
314-130-04	2.30	NW	213.63
314-130-05	2.30	NW	213.63

APN	Acres	Service Rate	Maximum Annual Assessment
314-130-06	10.39	NW	964.93
314-130-07	8.82	NW	819.11
314-130-09	1.91	NW	177.40
314-130-10	1.91	NW	177.40
314-130-11	1.91	NW	177.40
314-130-12	18.70	WS	2,407.64
314-130-13	18.71	WS	2,408.94
314-140-02	1.45	NW	134.66
314-140-05	1.44	WS	185.41
314-140-06	1.44	WS	185.41
314-140-07	2.13	NW	197.82
314-140-10	1.54	WS	198.30
314-140-11	2.13	WS	274.26
314-140-12	2.13	WS	274.26
314-140-13	2.14	NW	198.77
314-140-15	2.42	WS	311.58
314-140-16	2.13	WS	274.26
314-150-01	40.66	WS	5,234.97
314-150-02	35.94	PD	4,054.05
314-150-03	19.96	PD	2,251.50
314-150-04	57.95	WS	7,461.08
314-150-05	18.97	WS	2,442.42
314-150-06	19.39	WS	2,496.50
314-150-10	1.28	WS	164.82
314-150-11	1.15	WS	148.05
314-150-12	1.15	WS	148.05
314-150-13	1.15	WS	148.05
314-150-14	2.30	WS	296.15
314-150-15	2.32	WS	298.69
314-150-16	2.30	WS	296.15
314-150-17	2.30	WS	296.15
314-150-19	20.00	WS	2,575.00
314-150-20	2.00	WS	257.50
314-150-21	17.02	WS	2,191.34
314-150-22	2.43	WS	312.87
314-150-23	2.43	WS	312.87
314-150-24	1.27	WS	163.52
314-150-25	18.00	WS	2,317.50
314-150-27S	1.50	WS	193.13
314-150-28S	36.90	WS	4,750.87
314-160-01	1.24	WS	159.64
314-160-02	1.29	WS	166.11
314-160-03	1.28	WS	164.82
314-160-04	1.28	WS	164.82
314-160-05	1.28	WS	164.82
314-160-06	1.28	WS	164.82
314-160-07	1.28	WS	164.82
314-160-08	1.28	WS	164.82
314-160-09	2.16	WS	278.10
314-160-13	36.00	PD	4,060.80
314-160-14	1.64	WS	211.18
314-160-15	1.64	NW	152.34
314-160-16	1.64	NW	152.34
314-160-17	1.64	NW	152.34
314-160-18	1.64	WS	211.18
314-160-19	1.64	WS	211.18

APN	Acres	Service Rate	Maximum Annual Assessment
314-160-21	1.00	WS	128.75
314-160-23	1.15	WS	148.05
314-160-24	39.55	PD	4,461.28
314-160-25	18.66	WS	2,402.47
314-160-26	15.46	WS	1,990.50
314-160-28	1.64	WS	211.18
314-160-29	1.64	WS	211.18
314-160-30	3.78	WS	486.69
314-160-31	3.78	WS	486.69
314-160-34	3.50	WS	450.63
314-160-36	3.50	WS	450.63
314-160-38	3.50	NW	325.05
314-160-39	10.05	WS	1,293.97
314-160-40	3.50	WS	450.63
314-160-41	3.50	WS	450.63
314-160-42	3.50	WS	450.63
314-160-43	7.17	WS	923.14
314-160-47	19.57	WS	2,519.63
314-160-48	18.93	WS	2,437.25
314-160-49	18.66	WS	2,402.47
314-160-50	19.55	WS	2,517.09
314-160-51	19.55	WS	2,517.09
314-160-52	16.35	NW	1,518.46
316-022-7ST	15.74	NW	1,461.77
316-022-8ST	5.82	NW	540.50
316-022-0ST	14.96	NW	1,389.36
316-022-31T	20.00	NW	1,857.40
316-022-33T	8.88	NW	824.71
316-022-34T	9.29	NW	862.76
316-022-35T	39.00	NW	3,621.93
316-022-38	19.40	NW	1,801.67
316-022-39	39.40	NW	3,659.07
316-022-41	19.00	NW	1,764.53
316-022-42	20.00	NW	1,857.40
316-022-43	20.00	NW	1,857.40
316-022-44	1.70	NW	157.90
316-022-45	17.70	NW	1,643.82
316-022-59T	13.35	NW	1,239.85
316-022-60	25.95	NW	2,409.97
316-031-01	30.00	WS	3,862.50
316-031-02	24.46	NW	2,271.63
316-031-04	50.00	WS	6,437.50
316-031-05	30.00	WS	3,862.50
316-031-06	20.00	WS	2,575.00
316-031-07S	19.50	WS	2,510.63
316-031-11	18.50	WS	2,381.88
316-031-12	20.00	WS	2,575.00
316-031-26	20.00	NW	1,857.40
316-031-27S	18.30	NW	1,699.55
316-031-28S	14.30	NW	1,328.07
316-031-29	20.00	NW	1,857.40
316-031-31	20.00	NW	1,857.40
316-031-32	39.00	WS	5,021.25
316-031-36	19.50	NW	1,810.97
316-031-37	19.50	WS	2,510.63
316-031-38	19.54	NW	1,814.70

Fresno Irrigation District

Proposed Proposition 218 Assessment Limit

APN	Acres	Service Rate	Maximum Annual Assessment
316-031-42	6.05	NW	561.87
316-031-49	1.00	PD	112.80
316-031-53	14.42	WS	1,856.58
316-031-54	9.12	NW	847.00
316-031-57	9.00	NW	835.83
316-031-61	20.00	NW	1,857.40
316-031-62	20.00	NW	1,857.40
316-031-66	19.20	PD	2,165.76
316-031-67	2.24	PD	252.66
316-031-69U	3.63	NW	337.12
316-031-70S	3.34	NW	310.19
316-031-73U	1.97	NW	182.96
316-031-76S	46.76	WS	6,020.36
316-031-78	24.62	NW	2,286.48
316-031-79	1.98	NW	183.87
316-040-03	51.46	WS	6,625.50
316-040-05	4.52	NW	419.78
316-040-17S	20.00	PD	2,256.00
316-040-18	20.00	NW	1,857.40
316-040-21S	4.84	NW	449.49
316-040-25	3.46	NW	321.36
316-040-26	4.59	NW	426.30
316-040-27	4.57	NW	424.43
316-040-28	4.57	NW	424.43
316-040-33S	14.91	WS	1,919.66
316-040-34	33.56	WS	4,320.88
316-040-39	1.00	WS	128.75
316-040-42	0.50	WS	64.38
316-040-46	14.70	NW	1,365.21
316-040-47	29.32	NW	2,722.94
316-040-58	107.94	NW	10,024.40
316-040-61S	3.34	NW	310.19
316-040-63	7.29	NW	677.02
316-040-66	3.81	WS	490.57
316-040-67S	3.10	NW	287.91
316-040-69S	5.18	NW	481.07
316-040-76	4.57	NW	424.43
316-040-77	16.40	WS	2,111.49
316-040-77	10.50	NW	975.14
316-040-78T	14.90	NW	1,383.75
316-040-79	4.63	NW	429.99
316-040-80T	104.76	NW	9,729.07
316-040-81	31.05	NW	2,883.62
316-040-83	7.88	WS	1,014.58
316-051-02	17.53	NW	1,628.00
316-051-03	19.02	NW	1,766.40
316-051-05	18.09	NW	1,680.05
316-051-06	19.02	NW	1,766.40
316-051-07	68.43	NW	6,355.13
316-051-08	35.40	NW	3,287.59
316-051-09	57.28	NW	5,319.61
316-051-10	19.93	NW	1,850.93
316-051-11	20.00	NW	1,857.40
316-051-20	37.72	WS	4,856.48
316-051-23S	3.04	NW	282.35
316-051-24S	1.51	NW	140.26

APN	Acres	Service Rate	Maximum Annual Assessment
316-051-25T	14.25	NW	1,323.42
316-051-26S	84.68	WS	10,902.56
316-051-27	38.79	WS	4,994.24
316-051-28S	19.74	WS	2,541.52
316-051-29	21.25	WS	2,735.94
316-051-30	21.25	WS	2,735.94
316-051-33	1.02	WS	131.34
316-051-34	18.38	WS	2,366.45
316-051-35S	18.38	WS	2,366.45
316-051-36	34.59	WS	4,453.47
316-051-37	1.02	WS	131.34
316-051-38	7.19	WS	925.73
316-051-41	20.60	WS	2,652.26
316-051-42	16.70	WS	2,150.14
316-051-46	20.00	WS	2,575.00
316-051-47S	20.37	WS	2,622.66
316-051-48	19.01	WS	2,447.54
316-051-49	19.50	WS	2,510.63
316-051-50	18.78	WS	2,417.94
316-051-51	16.35	WS	2,105.07
316-051-52	23.33	WS	3,003.74
316-051-53	2.50	NW	232.18
316-051-54	10.30	WS	1,326.15
316-051-54	4.00	NW	371.48
316-051-55	16.77	NW	1,557.47
316-051-56	18.25	WS	2,349.69
316-051-57	39.52	NW	3,670.23
316-051-58	19.50	WS	2,510.63
316-051-59	16.50	NW	1,532.36
316-051-64	31.42	NW	2,917.98
316-051-68S	1.50	WS	193.13
316-051-73	35.76	WS	4,604.11
316-051-74	2.03	WS	261.38
316-051-75S	14.22	WS	1,830.86
316-051-75S	14.67	NW	1,362.43
316-051-77S	81.23	WS	10,458.35
316-051-82	16.92	NW	1,571.36
316-051-84S	40.03	NW	3,717.58
316-062-01	26.55	WS	3,418.34
316-062-02	20.00	WS	2,575.00
316-062-03	17.75	PD	2,002.24
316-062-03	30.00	WS	3,862.50
316-062-04	18.85	WS	2,426.95
316-062-05	36.83	WS	4,741.86
316-062-06	3.08	WS	396.55
316-062-07	34.00	PD	3,835.20
316-062-07	40.61	WS	5,228.55
316-071-14	3.03	NW	281.39
316-071-15	9.63	NW	894.34
316-071-18	1.44	NW	133.75
316-071-19	1.28	NW	118.89
316-071-20	1.22	WS	157.11
316-071-22	3.56	WS	458.38
316-071-23T	39.21	WS	5,048.31
316-071-26U	9.62	WS	1,238.60
316-071-29U	2.69	WS	346.35

APN	Acres	Service Rate	Maximum Annual Assessment
316-071-34	5.46	WS	703.00
316-071-35	0.97	WS	124.92
316-071-36	3.46	WS	445.50
316-071-37	4.12	WS	530.47
316-071-42	34.83	WS	4,484.36
316-071-43	40.93	WS	5,269.75
316-071-44	25.09	WS	3,230.34
316-071-45	26.09	WS	3,359.09
316-071-48	6.58	WS	847.17
316-071-51	4.66	WS	599.97
316-071-52	2.25	NW	208.98
316-071-55	2.05	NW	190.39
316-071-56	1.85	NW	171.84
316-071-61	1.14	WS	146.81
316-071-62	1.99	NW	184.83
316-071-67	5.10	WS	656.63
316-071-68	5.22	WS	672.11
316-071-73S	4.90	WS	630.87
316-071-75	19.65	WS	2,529.93
316-080-03	1.30	NW	120.76
316-080-04	1.70	NW	157.90
316-080-26S	14.52	WS	1,869.46
316-080-29	1.46	NW	135.62
316-080-30	2.57	NW	238.69
316-080-32	3.00	NW	278.61
316-080-37	5.00	NW	464.35
316-080-54	8.26	WS	1,063.48
316-090-05	10.00	WS	1,287.50
316-090-08	22.00	WS	2,832.50
316-090-09	10.00	WS	1,287.50
316-090-10	4.41	WS	567.78
316-090-12	0.91	WS	117.16
316-090-13	4.04	WS	520.17
316-090-14	2.55	WS	328.34
316-090-15	2.50	WS	321.88
316-090-16	5.00	WS	643.75
316-090-17	9.95	WS	1,281.08
316-090-19	7.00	WS	901.25
316-090-19	2.95	NW	273.96
316-090-20	10.00	WS	1,287.50
316-090-23	0.98	WS	126.16
316-090-24	2.97	WS	382.42
316-090-25	1.05	WS	135.22
316-090-26	5.00	WS	643.75
316-090-40	2.00	NW	185.74
316-090-42	2.00	WS	257.50
316-090-43	6.00	WS	772.50
316-090-44	14.77	NW	1,371.73
316-090-45U	3.02	NW	280.48
316-090-53S	2.83	NW	262.84
316-090-55S	10.12	WS	1,302.97
316-090-56S	4.74	WS	610.27
316-090-57S	4.67	WS	601.26
316-111-23	4.60	NW	427.21
316-150-01	17.23	NW	1,600.16
316-150-02	1.72	NW	159.77

Fresno Irrigation District

Proposed Proposition 218 Assessment Limit

APN	Acres	Service Rate	Maximum Annual Assessment
316-150-11	9.92	NW	921.27
316-150-14	18.20	NW	1,690.25
316-150-15	38.50	WS	4,956.88
316-150-31	18.35	NW	1,704.20
316-150-33	6.00	NW	557.22
316-150-34	3.90	NW	362.18
316-150-35	19.59	NW	1,819.35
316-150-36	2.40	PD	270.72
316-150-38	2.41	PD	271.87
316-150-43	1.82	NW	169.02
316-150-44	2.46	PD	277.52
316-150-45	2.37	PD	267.37
316-150-46	28.86	PD	3,255.44
316-150-47	7.32	NW	679.80
316-150-48	6.87	NW	638.01
316-150-50	1.83	WS	235.61
316-150-51	2.35	NW	218.28
316-150-53	2.41	NW	223.84
316-150-54	31.55	PD	3,558.88
316-150-57	3.04	NW	282.35
316-160-04S	1.94	NW	180.18
316-160-05S	1.96	NW	182.05
316-160-06S	1.86	NW	172.75
316-160-08S	1.87	NW	173.66
316-160-09S	1.87	NW	173.66
316-160-12	39.40	NW	3,659.07
316-160-17S	17.22	NW	1,599.25
316-160-20	19.40	NW	1,801.67
316-160-21	1.93	NW	179.27
316-160-22	1.93	NW	179.27
316-160-23	1.93	NW	179.27
316-160-24	1.93	NW	179.27
316-160-25	1.93	NW	179.27
316-160-26	1.93	NW	179.27
316-160-27	1.93	NW	179.27
316-160-28	1.46	NW	135.62
316-160-29	1.40	NW	130.01
316-160-30	1.40	NW	130.01
316-160-31	1.40	NW	130.01
316-160-34S	1.91	NW	177.40
316-160-35S	1.91	NW	177.40
316-160-36S	32.11	NW	2,982.05
316-160-39S	1.94	NW	180.18
316-160-40S	1.94	NW	180.18
316-160-41S	1.91	NW	177.40
316-160-42S	1.91	NW	177.40
316-160-46T	4.94	NW	458.79
316-160-52	4.59	NW	426.30
316-160-53	2.30	NW	213.63
316-160-54	2.30	NW	213.63
316-160-55S	1.86	NW	172.75
316-160-56S	1.86	NW	172.75
316-160-61S	18.07	NW	1,678.18
316-160-66	2.57	NW	238.69
316-160-67	2.46	NW	228.49
316-160-68	2.46	NW	228.49

APN	Acres	Service Rate	Maximum Annual Assessment
316-160-69	2.46	NW	228.49
316-160-71	1.84	NW	170.88
316-160-72T	12.99	NW	1,206.40
316-170-01	9.85	NW	914.80
316-170-02	5.66	NW	525.64
316-170-08	4.41	NW	409.58
316-170-09	3.87	WS	498.28
316-170-10	4.66	WS	599.97
316-170-11	5.32	WS	684.94
316-170-15	28.04	PD	3,162.90
316-170-16	5.26	WS	677.23
316-170-17	5.12	WS	659.22
316-180-01	5.70	WS	733.89
316-180-02	0.96	WS	123.62
316-180-03	0.94	WS	121.04
316-180-04	1.03	WS	132.63
316-180-08	19.55	NW	1,815.61
316-180-09	19.55	WS	2,517.09
316-180-13	2.70	WS	347.64
316-180-17	19.18	WS	2,469.43
316-180-20	7.36	WS	947.62
316-180-21	1.45	WS	186.71
326-010-01U	1.32	NW	122.58
326-010-03U	1.67	NW	155.12
326-010-06U	2.79	NW	259.11
326-010-08U	5.97	NW	554.44
326-010-09U	9.84	NW	913.84
326-010-10U	24.20	NW	2,247.47
326-010-12U	4.83	NW	448.58
326-010-13U	6.05	NW	561.87
326-010-14U	4.65	NW	431.86
326-010-15U	6.08	NW	564.65
326-021-01	37.64	PD	4,245.78
326-021-02S	36.47	WS	4,695.54
326-021-03	37.84	PD	4,268.34
326-021-04	37.84	WS	4,871.90
326-021-07	36.94	WS	4,756.04
326-021-08S	19.17	WS	2,468.14
326-021-11S	25.92	PD	2,923.80
326-021-11S	46.00	WS	5,922.50
326-021-14S	3.04	PD	342.90
326-021-16	19.20	WS	2,472.02
326-021-17	36.14	PD	4,076.61
326-021-19	17.63	WS	2,269.89
326-021-20	1.06	WS	136.51
326-021-21	1.06	WS	136.51
326-021-22	19.72	WS	2,538.98
326-021-25S	2.50	NW	232.18
326-021-27S	2.40	NW	222.88
326-021-28S	39.39	WS	5,071.50
326-021-33	2.27	PD	256.06
326-021-34	27.27	PD	3,076.06
326-021-35	1.06	WS	136.51
326-021-36	18.64	WS	2,399.93
326-021-43S	77.22	WS	9,942.11
326-021-44S	148.22	WS	19,083.36

APN	Acres	Service Rate	Maximum Annual Assessment
326-021-45S	34.93	WS	4,497.25
326-021-46S	74.44	WS	9,584.16
326-021-48S	1.17	WS	150.64
326-021-49S	2.31	WS	297.45
326-021-50S	77.12	WS	9,929.22
326-021-51S	77.44	WS	9,970.41
326-021-53S	73.88	WS	9,512.08
326-021-55S	22.00	WS	2,832.50
326-021-56S	24.11	WS	3,104.18
326-021-57S	2.50	WS	321.88
326-021-58S	27.36	WS	3,522.62
326-021-60S	18.03	WS	2,321.38
326-021-62S	35.84	PD	4,042.74
326-021-64S	31.83	PD	3,590.44
326-022-02	8.75	NW	812.64
326-022-03	19.04	NW	1,768.27
326-022-04	1.40	NW	130.01
326-022-05	2.81	NW	260.98
326-022-06	53.00	NW	4,922.11
326-022-07S	18.52	NW	1,719.96
326-022-08	72.93	WS	9,389.75
326-022-09	69.92	WS	9,002.20
326-022-18S	74.61	WS	9,606.05
326-022-19S	147.01	WS	18,927.54
326-022-20S	3.09	NW	287.00
326-022-21S	75.80	WS	9,759.28
326-022-22S	74.67	WS	9,613.76
326-022-28	2.50	WS	321.88
326-022-31	22.51	WS	2,898.17
326-022-32S	75.48	WS	9,718.04
326-022-34S	56.94	WS	7,331.04
326-022-35	8.92	WS	1,148.45
326-022-36	147.55	WS	18,997.09
326-022-37S	18.58	WS	2,392.17
326-022-42	16.60	PD	1,872.48
326-022-43	134.57	PD	15,179.53
326-022-45	22.04	WS	2,837.67
326-030-02	20.00	WS	2,575.00
326-030-03S	40.00	WS	5,150.00
326-030-07S	18.63	NW	1,730.17
326-030-08S	37.31	WS	4,803.70
326-030-09	13.94	NW	1,294.62
326-030-10	5.00	NW	464.35
326-030-11S	10.00	WS	1,287.50
326-030-13S	40.00	PD	4,512.00
326-030-13S	105.00	WS	13,518.75
326-030-14	14.70	NW	1,365.21
326-030-17	20.00	WS	2,575.00
326-030-19	1.00	WS	128.75
326-030-20	10.00	WS	1,287.50
326-030-20	8.90	NW	826.53
326-030-21	1.10	WS	141.63
326-030-22	20.00	WS	2,575.00
326-030-23	10.00	WS	1,287.50
326-030-23	8.00	NW	742.96
326-030-27S	18.00	WS	2,317.50



Fresno Irrigation District

Proposed Proposition 218 Assessment Limit

APN	Acres	Service Rate	Maximum Annual Assessment
326-030-29	4.78	NW	443.94
326-030-30	15.00	WS	1,931.25
326-030-30	25.00	NW	2,321.75
326-030-31	3.50	WS	450.63
326-030-33S	39.00	WS	5,021.25
326-030-34S	1.00	WS	128.75
326-030-35	2.50	WS	321.88
326-030-36	2.50	WS	321.88
326-030-38S	10.00	WS	1,287.50
326-030-39	4.47	WS	575.54
326-030-39	10.00	NW	928.70
326-030-41S	20.00	WS	2,575.00
326-030-52	17.68	WS	2,276.31
326-030-53	0.69	WS	88.85
326-030-54	9.25	WS	1,190.94
326-030-57	35.39	WS	4,556.50
326-030-61S	1.35	WS	173.82
326-030-62S	18.20	WS	2,343.27
326-030-64S	1.00	WS	128.75
326-030-65S	18.41	WS	2,370.28
326-030-66	8.50	WS	1,094.38
326-030-67	1.50	WS	193.13
326-030-68	3.50	WS	450.63
326-030-69	1.50	WS	193.13
326-030-70	2.23	WS	287.10
326-030-71	16.25	WS	2,092.19
326-030-73	19.70	WS	2,536.39
326-030-75	13.00	WS	1,673.75
326-030-75	2.89	NW	268.40
326-030-76	9.18	WS	1,181.93
326-030-77	1.99	WS	256.21
326-030-78	17.71	WS	2,280.19
326-030-79	18.05	WS	2,323.97
326-030-80	37.73	WS	4,857.73
326-030-81S	38.55	NW	3,580.14
326-030-82	50.00	WS	6,437.50
326-030-83	30.00	WS	3,862.50
326-040-03S	5.16	NW	479.21
326-040-05S	2.41	NW	223.84
326-040-07S	2.53	NW	234.95
326-040-08S	2.52	NW	234.04
326-040-11	1.43	NW	132.84
326-040-15	2.92	NW	271.18
326-040-17	18.75	NW	1,741.34
326-040-18S	18.80	WS	2,420.53
326-040-19	37.85	PD	4,269.49
326-040-23S	54.58	WS	7,027.17
326-040-24S	40.30	NW	3,742.69
326-040-29S	1.31	NW	121.67
326-040-31	1.55	NW	143.95
326-040-34S	5.50	WS	708.13
326-040-35S	8.77	WS	1,129.15
326-040-36	2.23	WS	287.10
326-040-38	29.56	WS	3,805.88
326-040-39	3.73	NW	346.42
326-040-40S	6.26	NW	581.37

APN	Acres	Service Rate	Maximum Annual Assessment
326-040-41S	4.89	WS	629.62
326-040-43	6.88	NW	638.97
326-040-44S	2.50	NW	232.18
326-040-45S	2.66	NW	247.03
326-040-47	19.37	NW	1,798.89
326-040-48	1.38	NW	128.19
326-050-08	1.95	NW	181.09
326-050-10	10.00	WS	1,287.50
326-050-11S	28.00	WS	3,605.00
326-050-14	36.91	NW	3,427.85
326-050-15	19.70	WS	2,536.39
326-050-17	19.70	WS	2,536.39
326-050-18	18.27	WS	2,352.27
326-050-21	39.00	WS	5,021.25
326-050-23S	63.59	WS	8,187.22
326-050-28S	9.33	WS	1,201.24
326-060-02	4.62	WS	594.85
326-060-04	1.83	WS	235.61
326-060-05	1.70	WS	218.89
326-060-24	5.99	PD	675.70
326-060-25	2.45	PD	276.37
326-060-31	30.60	WS	3,939.76
326-060-34S	26.78	PD	3,020.79
326-060-35	3.00	WS	386.25
326-060-36	23.85	WS	3,070.70
326-070-01S	43.40	WS	5,587.74
326-070-02	24.04	WS	3,095.17
326-070-07	19.39	WS	2,496.50
326-070-10	33.57	WS	4,322.13
326-070-15	2.50	WS	321.88
326-070-17	6.56	WS	844.63
326-070-18	68.55	WS	8,825.84
326-070-19	60.00	PD	6,768.00
326-070-19	16.58	NW	1,539.78
326-070-20	34.87	WS	4,489.53
326-080-01	10.00	WS	1,287.50
326-080-02	10.00	WS	1,287.50
326-080-03	19.40	WS	2,497.74
326-080-18	19.58	WS	2,520.92
326-080-21T	16.95	NW	1,574.14
326-080-29	1.00	WS	128.75
326-080-30	1.00	WS	128.75
326-080-31	2.07	WS	266.50
326-080-32	38.67	WS	4,978.76
326-080-39	18.70	WS	2,407.64
326-080-40	39.52	WS	5,088.21
326-080-41	2.28	WS	293.57
326-080-42	7.41	WS	954.03
326-080-43	2.13	WS	274.26
326-080-44	16.19	WS	2,084.48
326-080-45	19.72	WS	2,538.98
326-080-50	1.94	WS	249.79
326-080-51	1.43	WS	184.12
326-080-52	2.82	WS	363.07
326-080-53	54.90	WS	7,068.37
326-090-01	40.00	WS	5,150.00

APN	Acres	Service Rate	Maximum Annual Assessment
326-090-03	5.00	WS	643.75
326-090-09	0.63	WS	81.14
326-090-10	5.86	NW	544.23
326-090-12	3.82	NW	354.76
326-090-21	9.16	WS	1,179.35
326-090-24	2.30	WS	296.15
326-090-26	1.72	NW	159.77
326-090-30	1.00	WS	128.75
326-090-30	3.54	NW	328.78
326-090-33	26.80	WS	3,450.53
326-090-34	11.95	WS	1,538.58
326-090-35	2.92	WS	375.95
326-100-04S	4.85	WS	624.45
326-100-06	0.89	WS	114.62
326-100-07	8.88	WS	1,143.33
326-100-15	2.34	WS	301.28
326-100-16	1.00	WS	128.75
326-100-17	1.45	WS	186.71
326-100-21	1.50	WS	193.13
326-100-22	9.55	WS	1,229.59
326-100-27	7.00	WS	901.25
326-100-27	3.00	NW	278.61
326-100-30	1.23	WS	158.35
326-100-31	2.00	WS	257.50
326-100-32	0.96	WS	123.62
326-100-36	17.61	WS	2,267.30
326-100-38T	17.61	NW	1,635.43
326-100-39	16.00	WS	2,060.00
326-100-39	4.00	NW	371.48
326-100-40S	4.85	NW	450.45
326-100-43	2.42	NW	224.75
326-100-44	3.02	WS	388.84
326-100-53	1.93	WS	248.50
326-100-54	1.99	WS	256.21
326-100-55	13.68	WS	1,761.31
326-100-57	2.01	WS	258.79
326-100-58	2.30	WS	296.15
326-100-65	8.50	WS	1,094.38
326-100-66	2.78	WS	357.94
326-100-69	32.80	WS	4,223.03
326-100-76	18.23	WS	2,347.10
326-100-77	18.91	WS	2,434.66
326-100-78	21.19	WS	2,728.23
326-100-79	9.64	WS	1,241.18
326-100-80S	4.38	WS	563.95
326-110-07	19.00	NW	1,764.53
326-110-09	10.28	WS	1,323.57
326-110-10	5.05	NW	469.00
326-110-23S	1.13	WS	145.51
326-110-24S	1.60	WS	206.01
326-110-26S	1.89	WS	243.37
326-110-27S	3.90	WS	502.12
326-110-29S	0.66	WS	84.97
326-110-36	1.00	WS	128.75
326-110-37S	1.77	NW	164.42
326-110-38	2.66	WS	342.47

Fresno Irrigation District

Proposed Proposition 218 Assessment Limit

APN	Acres	Service Rate	Maximum Annual Assessment
326-110-41S	0.62	WS	79.85
326-110-44	4.21	NW	390.98
326-110-45	1.45	WS	186.71
326-110-48	1.19	WS	153.23
326-110-49	3.91	WS	503.41
326-110-50	8.28	NW	768.98
326-120-01	2.00	WS	257.50
326-120-05	0.76	WS	97.86
326-120-06	1.16	WS	149.35
326-120-07	2.73	WS	351.48
326-120-09	0.83	WS	106.86
326-120-10	0.90	WS	115.87
326-120-14S	9.00	PD	1,015.20
326-120-14S	6.00	NW	557.22
326-120-15	4.00	WS	515.00
326-120-16	1.00	WS	128.75
326-120-19	1.09	WS	140.34
326-120-21	3.07	WS	395.25
326-120-30S	1.40	NW	130.01
326-120-35S	3.82	NW	354.76
326-120-44	5.50	WS	708.13
326-131-01	0.75	WS	96.56
326-131-03	1.51	WS	194.42
326-131-05	2.00	WS	257.50
326-131-06	1.00	WS	128.75
326-131-07	0.97	WS	124.92
326-131-08S	3.02	WS	388.84
326-131-11	2.62	WS	337.35
326-131-19	1.29	WS	166.11
326-131-21	1.61	WS	207.30
326-131-28	2.00	NW	185.74
326-131-35	1.62	NW	150.47
326-131-44	1.91	NW	177.40
326-131-46	1.91	NW	177.40
326-131-47	1.91	NW	177.40
326-131-48	1.91	NW	177.40
326-131-49	1.50	WS	193.13
326-131-50	1.69	WS	217.60
326-131-53	1.61	WS	207.30
326-131-58	2.29	WS	294.86
326-131-60	9.56	WS	1,230.88
326-131-61	2.31	NW	214.54
326-131-62	2.31	WS	297.45
326-131-63	2.31	WS	297.45
326-131-64	2.31	WS	297.45
326-132-06	2.31	WS	297.45
326-132-07	2.72	WS	350.23
326-132-13	2.02	WS	260.09
326-132-14	1.55	WS	199.59
326-132-15	2.30	WS	296.15
326-132-16	1.78	WS	229.19
326-140-05	1.20	WS	154.52
326-140-06	1.00	WS	128.75
326-140-07	1.00	WS	128.75
326-140-08	2.00	WS	257.50
326-140-13	1.90	WS	244.62

APN	Acres	Service Rate	Maximum Annual Assessment
326-140-14	1.85	WS	238.20
326-140-16	4.61	WS	593.55
326-140-18	2.27	NW	210.85
326-140-19	2.25	WS	289.69
326-140-20	4.22	NW	391.94
326-140-23	26.89	WS	3,462.12
326-140-24	2.87	NW	266.53
326-140-25	2.09	NW	194.13
326-140-26T	3.30	WS	424.90
326-150-01	1.39	NW	129.10
326-150-09	1.21	WS	155.81
326-150-14S	1.06	WS	136.51
326-150-15S	14.82	WS	1,908.07
326-150-17	12.50	WS	1,609.38
326-150-18	5.16	WS	664.35
326-150-21	7.79	WS	1,002.99
326-150-23	10.85	WS	1,396.95
326-150-24	8.39	WS	1,080.25
326-160-25	1.50	NW	139.31
326-160-29	1.42	NW	131.88
326-160-38	2.89	WS	372.12
326-160-41	7.56	NW	702.13
326-160-42	11.20	NW	1,040.16
326-170-01	79.97	WS	10,296.17
326-170-06	18.00	WS	2,317.50
326-170-07	2.00	WS	257.50
326-170-08	15.00	WS	1,931.25
326-170-08	5.00	NW	464.35
326-170-11S	10.00	WS	1,287.50
326-170-12S	10.00	WS	1,287.50
326-170-13	20.00	WS	2,575.00
326-170-14S	40.00	NW	3,714.80
326-170-16S	10.00	WS	1,287.50
326-170-19S	9.27	WS	1,193.52
326-170-21	38.46	WS	4,951.75
326-170-22	19.20	WS	2,472.02
326-170-23	38.86	WS	5,003.24
326-180-05	2.00	WS	257.50
326-180-06	3.00	NW	278.61
326-180-09	2.05	WS	263.97
326-180-12	2.95	WS	379.83
326-180-22	3.00	WS	386.25
326-180-26	1.17	WS	150.64
326-180-27	1.04	WS	133.92
326-180-28	2.14	WS	275.56
326-180-29	2.43	NW	225.71
326-180-35	2.12	WS	272.97
326-180-37	2.27	WS	292.27
326-180-38	6.79	WS	874.24
326-180-39	3.63	WS	467.39
326-190-19	5.03	WS	647.63
326-200-11	10.00	WS	1,287.50
326-200-12	20.00	WS	2,575.00
326-200-14	40.00	WS	5,150.00
326-200-16	20.00	WS	2,575.00
326-200-18S	40.00	WS	5,150.00

APN	Acres	Service Rate	Maximum Annual Assessment
326-200-19S	40.00	WS	5,150.00
326-200-25S	50.00	WS	6,437.50
326-200-26S	80.00	WS	10,300.00
326-200-28	20.00	WS	2,575.00
326-200-29	4.00	WS	515.00
326-200-31S	40.00	WS	5,150.00
326-200-33	10.00	WS	1,287.50
326-200-35S	28.68	NW	2,663.52
326-200-65T	8.26	NW	767.11
326-200-46	27.30	WS	3,514.90
326-200-47	2.03	WS	261.38
326-200-50	1.00	WS	128.75
326-200-51	5.00	WS	643.75
326-200-52S	29.35	WS	3,778.82
326-200-54S	19.34	WS	2,490.03
326-200-56	8.88	WS	1,143.33
326-200-59S	20.00	WS	2,575.00
326-200-60S	20.00	WS	2,575.00
326-200-61S	20.00	WS	2,575.00
326-200-62S	100.00	WS	12,875.00
326-200-63S	56.17	WS	7,231.89
326-200-64S	1.38	WS	177.70
326-200-65S	18.62	WS	2,397.35
326-200-66S	39.16	WS	5,041.85
326-200-67S	79.23	WS	10,200.85
326-200-68S	49.00	WS	6,308.75
326-200-69S	76.96	WS	9,908.62
326-200-70S	39.24	WS	5,052.14
326-200-71S	29.40	WS	3,785.24
326-200-74S	2.00	WS	257.50
326-200-75S	20.86	WS	2,685.74
326-200-76S	2.45	WS	315.46
326-200-77S	20.41	WS	2,627.78
326-210-01	0.77	WS	99.15
326-210-02	4.23	WS	544.60
326-210-03	3.03	WS	390.13
326-210-04	1.00	WS	128.75
326-210-05	1.44	WS	185.41
326-210-06	0.75	WS	96.56
326-210-07	3.48	WS	448.04
326-210-08	15.00	WS	1,931.25
326-210-09	10.00	WS	1,287.50
326-210-10	1.25	NW	116.11
326-210-11	0.68	WS	87.56
326-210-14	1.39	WS	179.00
326-210-16	2.50	WS	321.88
326-210-20	0.50	WS	64.38
326-210-23	0.92	WS	118.45
326-210-24	0.92	WS	118.45
326-210-26	2.36	WS	303.87
326-210-27	3.10	WS	399.13
326-210-28	2.13	WS	274.26
326-210-29	7.00	WS	901.25
326-210-30	7.00	WS	901.25
326-210-43	0.59	WS	75.97
326-210-45	3.54	WS	455.80

Fresno Irrigation District

Proposed Proposition 218 Assessment Limit

APN	Acres	Service Rate	Maximum Annual Assessment
326-210-48	1.41	WS	181.53
326-220-04	4.81	NW	446.72
326-220-06	5.00	WS	643.75
326-220-07	8.93	WS	1,149.75
326-220-08	10.00	WS	1,287.50
326-220-12	9.15	NW	849.77
326-220-16	1.13	WS	145.51
326-220-18	7.32	WS	942.44
326-230-05	1.44	WS	185.41
326-230-06	1.24	WS	159.64
326-230-07	2.46	NW	228.49
326-230-12	4.76	WS	612.86
326-230-13	9.15	WS	1,178.05
326-230-14	9.24	WS	1,189.64
326-230-19	6.90	WS	888.37
326-230-20	2.49	WS	320.58
326-230-21	2.51	WS	323.17
326-230-22	2.30	WS	296.15
326-230-23	2.30	WS	296.15
326-230-25	2.30	WS	296.15
326-230-26	2.30	WS	296.15
326-230-27	2.29	WS	294.86
326-230-29	2.30	NW	213.63
326-230-30	2.30	WS	296.15
326-230-31	1.76	WS	226.61
326-230-32	2.38	WS	306.45
326-230-33	3.95	WS	508.58
326-230-34	1.52	WS	195.71
326-230-35	2.21	WS	284.56
326-230-36	6.71	WS	863.94
327-021-08S	45.59	WS	5,869.72
327-021-09	80.00	WS	10,300.00
327-021-16S	19.70	WS	2,536.39
327-021-17S	15.00	WS	1,931.25
327-021-18S	4.83	WS	621.86
327-021-19S	4.65	WS	598.68
327-021-20S	15.00	WS	1,931.25
327-021-21S	74.77	WS	9,626.65
327-021-25S	60.00	WS	7,725.00
327-021-27	1.10	WS	141.63
327-021-28	1.10	WS	141.63
327-021-48S	33.20	NW	3,083.30
327-021-51S	158.77	WS	20,441.65
327-021-53S	24.55	WS	3,160.84
327-021-55S	200.00	WS	25,750.00
327-021-56S	39.98	WS	5,147.41
327-021-60S	2.14	WS	275.56
327-021-61S	2.27	WS	292.27
327-021-63S	14.82	WS	1,908.07
327-021-64S	2.27	WS	292.27
327-021-66S	2.40	WS	308.99
327-021-68S	2.31	WS	297.45
327-021-69S	150.61	WS	19,391.05
327-021-70S	75.04	WS	9,661.42
327-021-71S	76.40	WS	9,836.49
327-021-74	1.00	NW	92.87

APN	Acres	Service Rate	Maximum Annual Assessment
327-021-75	150.00	WS	19,312.50
327-021-75	1.83	NW	169.97
327-021-76S	75.15	WS	9,675.55
327-021-77S	79.40	WS	10,222.74
327-021-78S	78.77	WS	10,141.65
327-021-79S	39.39	WS	5,071.50
327-021-80S	35.87	WS	4,618.28
327-030-02	10.00	WS	1,287.50
327-030-05S	38.20	WS	4,918.27
327-030-07	19.55	WS	2,517.09
327-030-09S	38.20	WS	4,918.27
327-030-10	37.00	WS	4,763.75
327-030-12	21.00	WS	2,703.75
327-030-15S	18.66	NW	1,732.95
327-030-17S	18.66	NW	1,732.95
327-030-18	19.55	WS	2,517.09
327-030-19S	19.55	WS	2,517.09
327-030-20	19.55	WS	2,517.09
327-030-30	0.90	WS	115.87
327-030-32	1.03	WS	132.63
327-030-34	2.00	WS	257.50
327-030-34	3.00	NW	278.61
327-030-35	2.95	WS	379.83
327-030-35	3.00	NW	278.61
327-030-36	2.00	NW	185.74
327-030-37	3.00	WS	386.25
327-030-37	2.00	NW	185.74
327-030-40S	2.43	NW	225.71
327-030-42	28.64	WS	3,687.43
327-030-44U	24.31	WS	3,129.95
327-030-46	18.43	WS	2,372.87
327-030-47	1.10	WS	141.63
327-030-48	274.95	WS	35,399.83
327-030-49S	2.36	NW	219.19
327-030-50S	13.87	NW	1,288.10
327-030-52	33.17	WS	4,270.64
327-030-53	19.55	NW	1,815.61
327-030-55	37.60	NW	3,491.92
327-030-56	77.00	WS	9,913.75
327-030-57	19.55	WS	2,517.09
327-030-58	16.65	WS	2,143.68
327-030-70	19.33	WS	2,488.74
327-030-76	18.88	WS	2,430.83
327-030-77	19.55	WS	2,517.09
327-040-02S	40.00	WS	5,150.00
327-040-02S	39.04	NW	3,625.67
327-040-06S	200.00	WS	25,750.00
327-040-12	37.94	PD	4,279.65
327-040-14S	40.00	NW	3,714.80
327-040-15S	280.00	NW	26,003.60
327-040-16S	100.00	NW	9,287.00
327-040-18S	591.20	NW	54,904.76
327-040-19S	40.00	NW	3,714.80
327-040-27S	19.55	WS	2,517.09
327-040-28S	415.04	WS	53,436.42
327-040-29	158.14	PD	17,838.21

APN	Acres	Service Rate	Maximum Annual Assessment
327-040-30S	311.39	PD	35,124.82
327-040-34S	49.73	WS	6,402.73
327-040-35S	12.31	WS	1,584.95
327-040-36S	12.22	WS	1,573.36
327-040-37S	99.55	NW	9,245.21
327-040-38S	438.64	NW	40,736.53
327-050-04	30.00	WS	3,862.50
327-050-07	20.00	WS	2,575.00
327-050-08S	4.57	WS	588.38
327-050-09S	4.65	WS	598.68
327-050-10S	10.78	WS	1,387.94
327-050-11	158.80	WS	20,445.53
327-050-12S	200.00	WS	25,750.00
327-050-13S	56.57	PD	6,381.13
327-050-14	37.22	WS	4,792.11
327-050-15S	19.55	PD	2,205.28
327-050-17	38.50	PD	4,342.82
327-050-18	38.50	PD	4,342.82
327-050-21S	45.00	WS	5,793.75
327-050-22S	45.00	WS	5,793.75
327-050-25S	1.99	PD	224.50
327-050-26S	76.51	PD	8,630.33
327-061-01S	20.00	WS	2,575.00
327-061-01S	18.20	NW	1,690.25
327-061-02	92.00	WS	11,845.00
327-061-02	3.95	NW	366.83
327-061-03	1.50	NW	139.31
327-061-04	1.50	WS	193.13
327-061-06S	18.66	WS	2,402.47
327-061-07S	15.47	WS	1,991.79
327-061-08S	14.53	WS	1,870.75
327-061-09S	9.77	WS	1,257.90
327-061-10	8.38	WS	1,078.95
327-061-11	3.34	WS	430.03
327-061-12	3.00	WS	386.25
327-061-12	1.77	NW	164.42
327-061-13	2.17	NW	201.55
327-061-15S	18.66	WS	2,402.47
327-061-16S	35.00	WS	4,506.25
327-061-16S	3.20	NW	297.20
327-061-19	9.77	WS	1,257.90
327-061-20	9.77	WS	1,257.90
327-061-21	57.75	WS	7,435.31
327-061-22S	18.66	WS	2,402.47
327-061-23	18.66	WS	2,402.47
327-061-31S	4.34	NW	403.06
327-061-32S	60.20	WS	7,750.77
327-061-32S	13.20	NW	1,225.90
327-061-33S	32.98	WS	4,246.16
327-061-35	1.25	NW	116.11
327-061-37	18.30	WS	2,356.15
327-061-43	1.86	WS	239.49
327-061-45	16.94	WS	2,181.04
327-061-46S	2.27	WS	292.27
327-061-47S	36.83	WS	4,741.86
327-070-01	60.00	WS	7,725.00

Fresno Irrigation District

Proposed Proposition 218 Assessment Limit

APN	Acres	Service Rate	Maximum Annual Assessment
327-070-01	16.40	NW	1,523.06
327-070-02S	25.00	WS	3,218.75
327-070-02S	13.20	NW	1,225.90
327-070-03	38.20	NW	3,547.65
327-070-04S	171.48	WS	22,078.04
327-070-25	95.95	PD	10,823.20
327-070-26	38.20	WS	4,918.27
327-070-30	18.66	PD	2,104.88
327-070-31	18.66	PD	2,104.88
327-070-32S	87.06	PD	9,820.40
327-070-33	18.66	NW	1,732.95
327-070-34S	9.77	PD	1,102.09
327-070-36	38.20	NW	3,547.65
327-070-37S	76.40	PD	8,617.92
327-070-44S	134.14	WS	17,270.56
327-070-45S	10.36	WS	1,333.87
327-070-47S	1.00	WS	128.75
327-070-47S	3.26	NW	302.76
327-070-48S	3.94	WS	507.29
327-070-49S	19.55	PD	2,205.28
327-070-50S	18.65	PD	2,103.73
327-080-03	40.00	WS	5,150.00
327-080-06	20.00	WS	2,575.00
327-080-07S	20.00	WS	2,575.00
327-080-12T	4.30	NW	399.37
327-080-14	20.00	WS	2,575.00
327-080-15	20.00	WS	2,575.00
327-080-16	38.20	WS	4,918.27
327-080-18	38.51	WS	4,958.17
327-080-20	34.68	WS	4,465.06
327-080-21	20.00	WS	2,575.00
327-080-22	20.00	WS	2,575.00
327-080-23S	19.55	WS	2,517.09
327-080-27S	9.33	WS	1,201.24
327-080-28S	9.33	WS	1,201.24
327-090-01	18.88	WS	2,430.83
327-090-02	19.10	WS	2,459.13
327-090-03	19.10	WS	2,459.13
327-090-04	28.43	WS	3,660.37
327-090-09	9.33	WS	1,201.24
327-090-10	29.21	WS	3,760.81
327-090-11	29.21	WS	3,760.81
327-090-14	4.92	WS	633.45
327-090-16	58.57	WS	7,540.88
327-090-17	18.89	WS	2,432.12
327-090-18	1.96	WS	252.37
327-090-19	2.97	WS	382.42
327-090-21	16.00	WS	2,060.00
327-090-21	2.91	NW	270.27
327-090-24	18.29	WS	2,354.86
327-090-25	1.37	NW	127.23
327-090-27	2.00	WS	257.50
327-090-28	7.77	WS	1,000.40
327-090-29	0.73	WS	93.98
327-090-30	17.35	WS	2,233.82
327-100-01	5.86	WS	754.49

APN	Acres	Service Rate	Maximum Annual Assessment
327-100-02	4.14	WS	533.06
327-100-05	20.00	WS	2,575.00
327-100-08	20.00	WS	2,575.00
327-100-09	10.00	WS	1,287.50
327-100-10	9.35	WS	1,203.82
327-100-11	9.67	WS	1,245.01
327-100-12	9.35	WS	1,203.82
327-100-14	9.73	NW	903.64
327-100-15	9.72	NW	902.73
327-100-18	15.00	NW	1,393.05
327-100-20	4.84	NW	449.49
327-100-21S	8.00	PD	902.40
327-100-21S	6.00	WS	772.50
327-100-21S	5.00	NW	464.35
327-100-22S	1.00	WS	128.75
327-100-23S	2.09	NW	194.13
327-100-26	1.00	WS	128.75
327-100-26	4.00	NW	371.48
327-100-27S	1.59	NW	147.69
327-100-29	5.00	NW	464.35
327-100-38	1.44	NW	133.75
327-100-39	2.32	NW	215.45
327-100-41	15.12	WS	1,946.72
327-100-42	2.16	WS	278.10
327-100-43	2.16	WS	278.10
327-100-44S	6.01	WS	773.79
327-100-44S	8.43	NW	782.93
327-100-45S	33.99	WS	4,376.21
327-100-50	2.41	NW	223.84
327-100-54	7.29	WS	938.61
327-100-57	2.50	WS	321.88
327-100-58	2.50	WS	321.88
327-100-61	2.40	WS	308.99
327-100-62	7.31	WS	941.20
327-100-63	2.50	WS	321.88
327-100-64	2.50	NW	232.18
327-100-70	8.37	WS	1,077.66
327-100-71	2.00	NW	185.74
327-110-01	15.00	WS	1,931.25
327-110-02S	5.00	NW	464.35
327-110-04	5.00	WS	643.75
327-110-05	5.02	WS	646.34
327-110-06	5.23	WS	673.35
327-110-08	2.50	WS	321.88
327-110-09	2.27	WS	292.27
327-110-10	4.63	WS	596.14
327-110-11	0.76	WS	97.86
327-110-12	4.63	WS	596.14
327-110-13S	4.74	WS	610.27
327-110-16S	10.00	WS	1,287.50
327-110-17	20.00	WS	2,575.00
327-110-18	10.00	WS	1,287.50
327-110-22	5.00	WS	643.75
327-110-23	5.81	WS	748.07
327-110-24	9.19	PD	1,036.66
327-110-30	17.00	WS	2,188.75

APN	Acres	Service Rate	Maximum Annual Assessment
327-110-31U	3.00	NW	278.61
327-110-37	1.37	NW	127.23
327-110-41	10.00	WS	1,287.50
327-110-42	18.63	WS	2,398.64
327-110-43	4.93	WS	634.75
327-110-44	4.93	WS	634.75
327-110-45S	3.92	WS	504.70
327-110-46S	0.74	WS	95.27
327-110-49	4.94	WS	636.04
327-110-50	2.92	WS	375.95
327-110-51	4.95	WS	637.33
327-110-52	6.97	WS	897.42
327-110-53S	3.63	WS	467.39
327-110-56	3.36	WS	432.62
327-110-57	5.00	WS	643.75
327-110-58	13.05	WS	1,680.22
327-110-60	19.00	WS	2,446.25
327-110-61	2.50	WS	321.88
327-110-62	7.50	WS	965.63
327-110-63S	8.43	WS	1,085.37
327-110-65	6.30	WS	811.15
327-110-65	5.61	NW	520.99
327-110-66	2.97	WS	382.42
327-110-67	17.03	WS	2,192.63
327-110-68	15.07	WS	1,940.25
327-110-69	4.93	WS	634.75
327-120-03	18.42	PD	2,077.77
327-120-05	8.50	PD	958.82
327-120-06	4.56	WS	587.13
327-120-09	9.22	WS	1,187.11
327-120-10S	21.09	WS	2,715.34
327-120-12	1.34	WS	172.53
327-120-14	5.37	PD	605.77
327-120-16	4.34	NW	403.06
327-120-17	4.77	NW	443.03
327-120-20	13.00	WS	1,673.75
327-120-20	5.66	NW	525.64
327-120-24	3.75	WS	482.81
327-120-25	4.01	WS	516.29
327-120-27	10.38	WS	1,336.45
327-120-31	4.34	PD	489.57
327-120-32S	2.31	WS	297.45
327-120-33S	7.13	WS	918.01
327-120-36	2.27	NW	210.85
327-120-37	2.27	NW	210.85
327-120-38S	2.43	NW	225.71
327-120-39S	2.43	NW	225.71
327-120-40	4.77	NW	443.03
327-120-41	4.77	NW	443.03
327-120-42	9.37	WS	1,206.41
327-120-43	19.55	WS	2,517.09
327-120-48	5.00	NW	464.35
327-120-49	1.95	WS	251.08
327-120-51	10.00	PD	1,128.00
327-120-52	7.55	PD	851.68
327-120-52	2.00	NW	185.74

Fresno Irrigation District

Proposed Proposition 218 Assessment Limit

APN	Acres	Service Rate	Maximum Annual Assessment
327-120-54	2.00	WS	257.50
327-120-54	3.00	NW	278.61
327-120-57	4.66	PD	525.68
327-120-58	4.66	PD	525.68
327-120-59	4.99	NW	463.44
327-120-61	4.98	NW	462.48
327-120-63	2.36	WS	303.87
327-120-64	5.02	WS	646.34
327-120-65	2.36	WS	303.87
327-120-66	2.33	PD	262.82
327-120-67	2.33	PD	262.82
327-120-68S	5.00	WS	643.75
327-120-69	2.52	NW	234.04
327-120-70	2.47	NW	229.40
327-130-07	10.00	NW	928.70
327-130-08	15.00	WS	1,931.25
327-130-08	5.00	NW	464.35
327-130-09	3.50	WS	450.63
327-130-09	5.75	NW	534.03
327-130-12S	15.00	WS	1,931.25
327-130-12S	5.00	NW	464.35
327-130-14	20.00	WS	2,575.00
327-130-15	20.00	WS	2,575.00
327-130-17	8.00	WS	1,030.00
327-130-17	2.00	NW	185.74
327-130-18	10.00	WS	1,287.50
327-130-21	10.00	NW	928.70
327-130-22	20.00	WS	2,575.00
327-130-24	7.00	WS	901.25
327-130-24	3.00	NW	278.61
327-130-25	10.00	WS	1,287.50
327-130-37	7.97	NW	740.18
327-130-39	5.00	WS	643.75
327-130-39	30.60	NW	2,841.83
327-130-40	7.31	WS	941.20
327-130-41	1.54	WS	198.30
327-130-42	2.25	WS	289.69
327-130-42	2.48	NW	230.31
327-130-43	3.76	WS	484.11
327-130-44	1.00	WS	128.75
327-130-45	29.00	WS	3,733.75
327-130-47	9.00	WS	1,158.75
327-130-48	1.00	WS	128.75
327-130-49S	18.66	WS	2,402.47
327-140-04	18.00	NW	1,671.66
327-140-05S	19.70	NW	1,829.56
327-140-06	2.00	WS	257.50
327-140-07	40.00	WS	5,150.00
327-140-09	1.00	WS	128.75
327-140-10	1.61	NW	149.51
327-140-12S	2.00	NW	185.74
327-140-18	33.36	WS	4,295.12
327-140-23	2.00	NW	185.74
327-140-26	19.99	WS	2,573.71
327-140-27	1.74	NW	161.59
327-140-28	1.74	NW	161.59

APN	Acres	Service Rate	Maximum Annual Assessment
327-140-38T	14.10	NW	1,309.48
327-140-39S	10.00	WS	1,287.50
327-140-39S	14.55	NW	1,351.26
327-140-41	5.00	NW	464.35
327-140-43	20.00	NW	1,857.40
327-140-50	2.40	WS	308.99
327-140-51	2.39	WS	307.75
327-140-52	2.39	WS	307.75
327-140-55	4.23	WS	544.60
327-140-56	4.19	NW	389.11
327-140-57	2.33	WS	299.99
327-140-58	2.33	WS	299.99
327-140-61	31.71	WS	4,082.69
327-140-62	2.20	NW	204.33
327-140-63	32.80	NW	3,046.16
327-140-64	19.55	WS	2,517.09
327-140-65	9.77	WS	1,257.90
327-200-03S	77.30	WS	9,952.40
327-200-04S	159.04	WS	20,476.42
327-200-05S	0.96	WS	123.62
327-200-06S	80.00	PD	9,024.00
327-200-07	17.50	WS	2,253.13
327-200-08S	77.50	PD	8,742.02
327-200-09S	45.00	NW	4,179.15
327-200-10	88.77	WS	11,429.15
327-200-11	0.80	WS	103.03
327-200-12	2.93	WS	377.25
327-200-40S	1.60	WS	206.01
327-200-41S	73.38	WS	9,447.70
327-210-01	25.00	WS	3,218.75
327-210-01	51.39	NW	4,772.60
327-210-02S	4.34	NW	403.06
327-210-03S	4.77	NW	443.03
327-210-04S	9.55	NW	886.91
327-210-05	57.75	WS	7,435.31
327-210-06	38.20	WS	4,918.27
327-210-14	0.94	WS	121.04
327-210-15	4.51	WS	580.67
327-210-16	2.00	WS	257.50
327-210-17	1.21	WS	155.81
327-210-18	10.11	WS	1,301.68
327-210-22S	54.36	PD	6,131.82
327-210-23	18.63	WS	2,398.64
327-210-24	19.52	WS	2,513.21
327-220-02	38.20	PD	4,308.96
327-220-04	19.55	PD	2,205.28
327-220-07	19.55	NW	1,815.61
327-220-08	2.00	NW	185.74
327-220-13	15.54	WS	2,000.80
327-220-15	0.83	WS	106.86
327-220-25S	5.00	NW	464.35
327-220-26S	13.66	NW	1,268.60
327-220-29	1.17	WS	150.64
327-220-30	15.58	WS	2,005.92
327-220-31	2.06	WS	265.26
327-220-32	16.60	WS	2,137.26

APN	Acres	Service Rate	Maximum Annual Assessment
327-220-33	2.00	NW	185.74
327-220-34	36.20	WS	4,660.77
327-220-42	19.55	PD	2,205.28
327-220-45	1.81	WS	233.07
327-220-49	1.74	NW	161.59
327-220-50S	33.14	WS	4,266.81
327-220-52	1.73	PD	195.14
327-220-54	2.33	PD	262.82
327-220-55S	53.22	PD	6,003.21
327-230-01S	4.34	NW	403.06
327-230-02S	4.77	NW	443.03
327-230-06S	2.39	NW	221.97
327-230-07S	2.39	NW	221.97
327-230-08S	15.00	WS	1,931.25
327-230-08S	3.59	NW	333.43
327-230-09	9.77	WS	1,257.90
327-230-10	9.77	WS	1,257.90
327-230-11S	2.50	WS	321.88
327-230-12S	2.50	WS	321.88
327-230-13S	4.88	WS	628.33
327-230-14	4.67	WS	601.26
327-230-15	4.67	WS	601.26
327-230-16S	15.00	WS	1,931.25
327-230-16S	4.11	NW	381.69
327-230-19S	38.20	WS	4,918.27
327-230-20	19.10	WS	2,459.13
327-230-21S	19.11	WS	2,460.43
327-230-22S	35.00	WS	4,506.25
327-230-22S	3.20	NW	297.20
327-230-23	19.55	WS	2,517.09
327-230-25S	2.39	NW	221.97
327-230-26S	2.39	NW	221.97
327-230-30	1.36	WS	175.12
327-230-31	38.46	WS	4,951.75
327-230-32	35.85	WS	4,615.70
327-230-33	2.35	WS	302.57
327-240-01	19.50	PD	2,199.62
327-240-02	2.22	NW	206.20
327-240-03	2.22	NW	206.20
327-240-04	2.49	NW	231.26
327-240-05	3.69	NW	342.68
327-240-06	4.46	PD	503.12
327-240-10S	1.00	WS	128.75
327-240-13	19.55	WS	2,517.09
327-240-14	18.95	WS	2,439.83
327-240-33S	52.66	WS	6,779.97
327-240-34S	52.66	WS	6,779.97
327-240-38S	29.53	WS	3,802.00
327-240-39S	6.75	WS	869.06
327-240-40S	39.34	WS	5,065.03
327-240-41S	23.83	WS	3,068.11
327-240-42S	25.52	WS	3,285.71
328-021-02	2.00	WS	257.50
328-021-03	17.55	WS	2,259.59
328-021-04	9.77	WS	1,257.90
328-021-05	9.77	WS	1,257.90

Fresno Irrigation District

Proposed Proposition 218 Assessment Limit

APN	Acres	Service Rate	Maximum Annual Assessment
328-021-07S	12.00	WS	1,545.00
328-021-07S	5.26	NW	488.50
328-021-11	9.00	WS	1,158.75
328-021-15	3.89	PD	438.79
328-021-19	22.37	WS	2,880.16
328-021-21S	2.00	WS	257.50
328-021-22S	16.66	WS	2,144.97
328-022-01	38.21	WS	4,919.56
328-022-03	14.66	WS	1,887.47
328-022-07	2.30	WS	296.15
328-022-08	12.36	WS	1,591.37
328-022-10	10.17	WS	1,309.39
328-022-11	36.63	WS	4,716.14
328-022-12	1.58	WS	203.42
328-022-13	19.54	WS	2,515.80
328-022-14	19.54	WS	2,515.80
328-022-15	19.50	WS	2,510.63
328-022-17S	2.27	WS	292.27
328-022-18	29.52	WS	3,800.71
328-022-19	8.69	WS	1,118.85
328-022-20	38.09	WS	4,904.09
328-022-21S	36.12	PD	4,074.36
328-022-22S	19.91	PD	2,245.85
328-023-01	7.66	WS	986.22
328-023-02	19.55	WS	2,517.09
328-023-03	18.85	WS	2,426.95
328-023-04	18.00	WS	2,317.50
328-023-05S	17.45	WS	2,246.71
328-023-06	36.36	WS	4,681.37
328-023-07S	17.26	WS	2,222.23
328-023-08	10.41	WS	1,340.28
328-025-03	19.55	WS	2,517.09
328-025-04	39.10	WS	5,034.13
328-025-06	38.21	WS	4,919.56
328-025-08	18.66	WS	2,402.47
328-025-10	19.55	WS	2,517.09
328-025-11	19.55	WS	2,517.09
328-025-12S	58.66	WS	7,552.47
328-025-13S	57.78	WS	7,439.19
328-025-14S	19.55	WS	2,517.09
328-026-01	18.66	WS	2,402.47
328-026-02	19.55	WS	2,517.09
328-026-03	39.10	WS	5,034.13
328-026-04	19.55	WS	2,517.09
328-026-05	19.55	WS	2,517.09
328-026-08S	18.66	WS	2,402.47
328-026-14	19.55	WS	2,517.09
328-026-20	1.04	WS	133.92
328-026-25	11.58	WS	1,490.92
328-026-26	26.66	WS	3,432.47
328-026-28	9.48	WS	1,220.54
328-026-29	26.66	WS	3,432.47
328-026-30	31.10	WS	4,004.13
328-026-35	1.41	WS	181.53
328-026-37	1.26	WS	162.23
328-026-38	8.80	WS	1,133.03

APN	Acres	Service Rate	Maximum Annual Assessment
328-026-41	2.00	WS	257.50
328-026-43	2.00	WS	257.50
328-026-44	15.55	WS	2,002.09
328-026-45	17.10	WS	2,201.63
328-032-14S	5.01	WS	645.04
328-040-09	2.67	PD	301.18
328-040-17	2.55	NW	236.82
328-040-18	1.91	NW	177.40
328-040-20	25.27	NW	2,346.86
328-040-21	1.89	NW	175.53
328-040-22	1.89	NW	175.53
328-040-23	1.89	NW	175.53
328-040-24	1.91	NW	177.40
328-040-25	17.01	NW	1,579.75
328-040-26	1.44	NW	133.75
328-040-29T	22.27	PD	2,512.06
328-040-30	55.64	PD	6,276.18
328-050-03	18.95	NW	1,759.88
328-050-06	9.46	NW	878.58
328-050-07	4.73	WS	608.98
328-050-08	4.73	WS	608.98
328-050-09	1.00	WS	128.75
328-050-11	9.40	WS	1,210.24
328-050-13	1.83	NW	169.97
328-050-14	1.27	NW	117.98
328-050-17	9.62	NW	893.43
328-050-20	4.70	WS	605.14
328-050-21	4.70	WS	605.14
328-050-25	3.99	WS	513.71
328-050-26	4.70	WS	605.14
328-050-27	1.00	WS	128.75
328-050-28	7.84	WS	1,009.40
328-050-29	66.41	WS	8,550.28
328-050-36	19.04	NW	1,768.27
328-050-37	38.82	NW	3,605.21
328-050-38	14.10	NW	1,309.48
328-050-39	56.30	WS	7,248.65
328-050-43	4.53	WS	583.25
328-070-04	19.55	WS	2,517.09
328-070-05	18.65	WS	2,401.18
328-070-06S	1.00	WS	128.75
328-070-07S	3.64	WS	468.68
328-070-08	4.77	WS	614.15
328-070-09S	2.96	NW	274.92
328-070-15	9.77	WS	1,257.90
328-070-16	14.66	WS	1,887.47
328-070-17	13.77	WS	1,772.90
328-070-18	18.66	WS	2,402.47
328-070-22	8.32	NW	772.67
328-070-23	19.55	PD	2,205.28
328-070-28	1.25	NW	116.11
328-070-29	8.58	NW	796.82
328-070-34S	1.08	WS	139.05
328-070-35S	5.92	WS	762.20
328-070-37	9.77	WS	1,257.90
328-070-38	9.77	WS	1,257.90

APN	Acres	Service Rate	Maximum Annual Assessment
328-070-39	19.55	WS	2,517.09
328-070-40	19.19	PD	2,164.66
328-070-43	31.37	WS	4,038.91
328-070-44	38.20	WS	4,918.27
328-080-01S	18.66	WS	2,402.47
328-080-03	19.55	WS	2,517.09
328-080-05	19.55	WS	2,517.09
328-080-06	19.55	WS	2,517.09
328-080-07	9.89	WS	1,273.37
328-080-08	1.00	WS	128.75
328-080-09	6.77	WS	871.65
328-091-04	3.55	WS	457.09
328-091-06	0.89	WS	114.62
328-091-07	20.00	WS	2,575.00
328-091-08	40.00	WS	5,150.00
328-091-10	0.90	WS	115.87
328-091-18	29.51	WS	3,799.42
328-091-21	3.14	WS	404.31
328-091-22	18.66	WS	2,402.47
328-091-23	38.21	WS	4,919.56
328-092-02	20.00	PD	2,256.00
328-092-03	40.00	WS	5,150.00
328-092-04S	20.00	PD	2,256.00
328-092-05	20.00	PD	2,256.00
328-092-07S	20.00	WS	2,575.00
328-092-13	1.01	WS	130.04
328-092-16	16.86	WS	2,170.74
328-092-17	0.80	WS	103.03
328-092-23	17.97	WS	2,313.67
328-101-01	38.20	WS	4,918.27
328-101-02	19.30	WS	2,484.90
328-101-04	19.55	WS	2,517.09
328-101-05	16.71	WS	2,151.44
328-101-06	1.46	WS	188.00
328-101-07	1.83	WS	235.61
328-101-08	6.00	WS	772.50
328-101-10	18.66	PD	2,104.88
328-101-11	1.27	WS	163.52
328-101-12	12.28	WS	1,581.07
328-102-01	14.50	WS	1,866.88
328-102-04	19.55	WS	2,517.09
328-102-05	19.55	WS	2,517.09
328-102-07	29.32	WS	3,774.94
328-102-08	19.10	WS	2,459.13
328-102-09	5.00	WS	643.75
328-102-11	4.00	NW	371.48
328-102-12	2.33	WS	299.99
328-102-13	2.33	WS	299.99
328-102-15	4.51	WS	580.67
328-102-17	4.51	WS	580.67
328-111-02	38.20	WS	4,918.27
328-111-04	19.55	WS	2,517.09
328-111-05	19.55	NW	1,815.61
328-111-06	9.33	WS	1,201.24
328-111-07	4.66	WS	599.97
328-111-08	4.66	WS	599.97

Fresno Irrigation District

Proposed Proposition 218 Assessment Limit

APN	Acres	Service Rate	Maximum Annual Assessment
328-111-14	19.55	WS	2,517.09
328-111-15	18.65	WS	2,401.18
328-112-02	4.69	WS	603.85
328-112-03	10.12	WS	1,302.97
328-112-04	4.73	WS	608.98
328-112-05	9.77	WS	1,257.90
328-112-06	9.77	PD	1,102.09
328-112-07S	18.66	WS	2,402.47
328-112-11	4.66	WS	599.97
328-112-12	9.66	WS	1,243.72
328-112-13	4.66	NW	432.77
328-112-15	8.00	WS	1,030.00
328-112-16	1.00	WS	128.75
328-112-17	1.04	WS	133.92
328-112-18	37.16	WS	4,784.35
328-112-19	28.89	NW	2,683.02
328-121-03	18.66	WS	2,402.47
328-121-04	3.80	WS	489.28
328-121-05	14.86	PD	1,676.24
328-121-06	19.55	PD	2,205.28
328-121-07	19.55	WS	2,517.09
328-121-08	39.09	PD	4,409.35
328-121-10S	1.76	WS	226.61
328-121-11S	1.89	WS	243.37
328-121-12S	15.88	WS	2,044.58
328-121-15	39.08	WS	5,031.55
328-122-03	18.66	WS	2,402.47
328-122-04	18.66	WS	2,402.47
328-122-11	5.85	WS	753.20
328-122-14	33.24	WS	4,279.64
328-122-20	58.64	WS	7,549.93
328-122-21	1.21	WS	155.81
328-122-23	1.21	WS	155.81
328-122-24	36.68	WS	4,722.56
328-131-21	1.69	NW	156.94
328-131-29	5.03	NW	467.13
328-181-09	2.75	WS	354.06
328-220-02S	1.97	NW	182.96
328-220-03S	1.97	NW	182.96
328-220-05S	1.97	NW	182.96
328-220-13S	2.98	NW	276.74
328-220-14S	4.87	NW	452.27
328-220-15S	1.97	NW	182.96
328-230-02	219.00	WS	28,196.25
328-230-02	40.00	NW	3,714.80
328-260-01	1.89	WS	243.37
328-260-03	4.66	WS	599.97
328-260-04	2.00	WS	257.50
328-260-06	0.94	WS	121.04
328-260-09	1.77	WS	227.90
328-260-10	2.00	WS	257.50
328-260-11	2.00	WS	257.50
328-260-12	2.00	WS	257.50
328-290-04	4.90	WS	630.87
328-290-26	5.74	WS	739.02
328-290-27	5.33	WS	686.24

APN	Acres	Service Rate	Maximum Annual Assessment
328-290-31	4.76	WS	612.86
328-300-08	9.84	WS	1,266.90
328-300-09	9.37	WS	1,206.41
328-300-15	1.95	WS	251.08
328-300-19	2.75	WS	354.06
329-020-04	20.00	WS	2,575.00
329-020-05	19.55	WS	2,517.09
329-020-06	1.56	NW	144.91
329-020-23	20.00	WS	2,575.00
329-020-24	0.69	WS	88.85
329-020-25	0.54	WS	69.55
329-020-26	0.54	WS	69.55
329-020-27	17.15	WS	2,208.05
329-020-28	20.00	WS	2,575.00
329-020-41	5.46	WS	703.00
329-020-49	30.00	WS	3,862.50
329-020-51	2.94	WS	378.54
329-020-54	0.70	WS	90.14
329-020-56	12.04	WS	1,550.17
329-020-57	3.42	WS	440.33
329-020-58	1.95	NW	181.09
329-020-59	2.12	WS	272.97
329-020-60	1.52	WS	195.71
329-020-61	8.48	WS	1,091.79
329-020-62	11.93	WS	1,536.00
329-020-63	6.00	WS	772.50
329-020-66	1.41	NW	130.97
329-020-69	57.20	WS	7,364.52
329-030-01	20.00	WS	2,575.00
329-030-03	40.00	WS	5,150.00
329-030-05	20.00	WS	2,575.00
329-030-08	10.00	WS	1,287.50
329-030-09	10.00	WS	1,287.50
329-030-10	39.09	WS	5,032.84
329-030-11	20.00	WS	2,575.00
329-030-14	19.55	WS	2,517.09
329-030-15	19.21	WS	2,473.31
329-030-17	18.66	WS	2,402.47
329-030-19	39.10	WS	5,034.13
329-030-20	58.65	WS	7,551.18
329-030-21	18.33	WS	2,359.99
329-040-05	39.99	WS	5,148.71
329-040-06	20.00	WS	2,575.00
329-040-07	20.00	WS	2,575.00
329-040-13	4.57	WS	588.38
329-040-16	2.00	WS	257.50
329-040-20	2.00	NW	185.74
329-040-21	4.00	WS	515.00
329-040-22	20.00	WS	2,575.00
329-040-24	40.00	WS	5,150.00
329-040-31	1.50	NW	139.31
329-040-32	19.55	WS	2,517.09
329-040-34	1.00	WS	128.75
329-040-36	1.66	WS	213.72
329-040-38	1.00	WS	128.75
329-040-40	15.12	WS	1,946.72

APN	Acres	Service Rate	Maximum Annual Assessment
329-040-44S	19.21	WS	2,473.31
329-040-46	30.00	WS	3,862.50
329-040-47	18.07	WS	2,326.50
329-040-48	19.57	WS	2,519.63
329-040-49	19.57	WS	2,519.63
329-040-50	19.57	WS	2,519.63
329-040-51	19.57	WS	2,519.63
329-040-52	16.89	WS	2,174.62
329-050-12	40.00	WS	5,150.00
329-050-13	19.00	PD	2,143.20
329-050-14	1.00	PD	112.80
329-050-15	20.00	WS	2,575.00
329-050-17	4.90	WS	630.87
329-050-18	9.79	WS	1,260.49
329-050-19	10.00	WS	1,287.50
329-050-20S	20.00	WS	2,575.00
329-050-34	4.33	WS	557.49
329-050-47	12.41	NW	1,152.54
329-050-52	2.00	NW	185.74
329-050-60	0.72	WS	92.73
329-050-61	4.10	NW	380.78
329-050-62	1.27	WS	163.52
329-050-63	13.41	WS	1,726.53
329-050-66S	20.00	WS	2,575.00
329-050-68	19.25	PD	2,171.41
329-050-73	3.71	WS	477.69
329-050-75	6.28	WS	808.57
329-050-77	19.95	WS	2,568.58
329-050-83	16.45	WS	2,117.96
329-050-85	15.86	WS	2,041.99
329-050-87	7.87	WS	1,013.28
329-050-89	2.41	WS	310.28
329-050-90	2.20	NW	204.33
329-050-97	18.69	PD	2,108.23
329-050-98	17.35	WS	2,233.82
329-060-01	18.00	WS	2,317.50
329-060-02	2.00	WS	257.50
329-060-03	20.00	WS	2,575.00
329-060-04S	20.00	WS	2,575.00
329-060-05	5.00	NW	464.35
329-060-06	5.00	NW	464.35
329-060-07	10.00	WS	1,287.50
329-060-08	10.00	WS	1,287.50
329-060-09S	30.00	WS	3,862.50
329-060-10	10.00	WS	1,287.50
329-060-11	10.00	WS	1,287.50
329-060-12	20.00	WS	2,575.00
329-060-13S	9.78	WS	1,259.19
329-060-15S	4.88	WS	628.33
329-060-18	5.00	WS	643.75
329-060-19	2.18	WS	280.68
329-060-25	1.41	WS	181.53
329-060-41	4.72	WS	607.73
329-060-42	4.35	WS	560.07
329-060-43	7.54	WS	970.80
329-060-44	18.07	WS	2,326.50

Fresno Irrigation District

Proposed Proposition 218 Assessment Limit

APN	Acres	Service Rate	Maximum Annual Assessment
329-060-45	1.73	WS	222.73
329-060-46	11.97	WS	1,541.17
329-060-47	19.50	WS	2,510.63
329-060-48	19.55	WS	2,517.09
329-060-50S	3.51	WS	451.92
329-060-51S	1.38	WS	177.70
329-070-07	40.00	PD	4,512.00
329-070-08	20.00	WS	2,575.00
329-070-09	10.00	WS	1,287.50
329-070-10	10.00	WS	1,287.50
329-070-13	5.00	WS	643.75
329-070-14	20.00	WS	2,575.00
329-070-17	3.75	WS	482.81
329-070-18	0.90	WS	115.87
329-070-19	14.10	WS	1,815.38
329-070-32	4.89	WS	629.62
329-070-41	1.00	WS	128.75
329-070-42S	1.38	WS	177.70
329-070-43S	18.62	WS	2,397.35
329-070-45	30.33	WS	3,904.99
329-070-49	16.68	WS	2,147.56
329-070-51	16.55	WS	2,130.84
329-070-53	13.74	WS	1,769.02
329-070-54	1.25	WS	160.94
329-070-55	13.25	WS	1,705.94
329-070-56	9.77	WS	1,257.90
329-080-03	3.02	WS	388.84
329-080-10	2.41	WS	310.28
329-080-11	2.41	WS	310.28
329-080-15	1.37	WS	176.41
329-080-16	4.89	WS	629.62
329-080-18	3.86	NW	358.49
329-080-28	7.80	WS	1,004.28
329-080-30	1.35	WS	173.82
329-080-32	4.78	WS	615.44
329-100-01	0.73	WS	93.98
329-100-32	4.75	WS	611.56
329-100-34	4.77	WS	614.15
329-100-40	8.19	WS	1,054.48
329-100-42	4.78	WS	615.44
329-100-44	7.92	WS	1,019.70
329-100-46	4.80	WS	618.03
329-100-52	15.22	WS	1,959.61
329-110-04	17.21	WS	2,215.81
329-110-06	1.03	WS	132.63
329-110-07	19.54	WS	2,515.80
329-110-11S	14.55	WS	1,873.34
329-110-12	1.80	WS	231.78
329-110-13	17.64	WS	2,271.18
329-120-24	16.06	WS	2,067.76
329-120-26	16.23	WS	2,089.60
329-120-29	18.27	WS	2,352.27
329-120-32	4.84	WS	623.15
329-120-33	18.83	NW	1,748.76
329-130-01	19.54	WS	2,515.80
329-130-03T	9.70	NW	900.86

APN	Acres	Service Rate	Maximum Annual Assessment
329-130-05	19.54	WS	2,515.80
329-130-07	0.83	WS	106.86
329-130-09	0.83	WS	106.86
329-130-10	27.65	WS	3,559.93
329-130-17	7.62	WS	981.10
329-130-19	17.92	WS	2,307.20
329-130-21	30.16	WS	3,883.10
329-140-04	2.14	NW	198.77
329-140-29	11.70	WS	1,506.39
329-140-31	2.07	WS	266.50
329-140-35	3.85	NW	357.58
329-140-37	19.90	WS	2,562.12
329-140-39	2.98	NW	276.74
329-140-42	2.49	WS	320.58
329-140-43	4.69	NW	435.55
329-170-02	1.00	WS	128.75
329-170-03	3.97	NW	368.70
329-170-20	0.50	WS	64.38
329-170-24	2.88	NW	267.49
329-170-25	4.18	NW	388.20
329-180-07	0.50	WS	64.38
329-180-08	0.97	WS	124.92
329-180-09	0.92	WS	118.45
329-180-12	2.02	WS	260.09
329-180-16	1.12	WS	144.22
329-180-18	1.12	WS	144.22
329-180-19	1.80	WS	231.78
329-180-30	3.01	WS	387.54
329-180-32	1.22	WS	157.11
329-200-66	9.58	WS	1,233.42
329-210-03	2.43	NW	225.71
329-210-04	1.67	NW	155.12
329-210-47	3.00	WS	386.25
329-210-53	1.27	NW	117.98
329-210-55	2.48	NW	230.31
330-010-01U	5.51	NW	511.74
330-010-02U	8.08	NW	750.39
330-021-09	37.82	WS	4,869.32
330-021-16	17.95	WS	2,311.08
330-021-28	16.51	WS	2,125.67
330-021-30	7.88	WS	1,014.58
330-021-44	9.27	WS	1,193.52
330-021-45	5.09	WS	655.34
330-021-55	18.65	WS	2,401.18
330-021-57	18.15	WS	2,336.80
330-021-68S	8.03	WS	1,033.88
330-021-69S	63.99	WS	8,238.71
330-021-73S	6.57	WS	845.88
330-021-78	12.01	WS	1,546.29
330-021-80S	7.63	WS	982.39
330-021-81S	9.48	WS	1,220.54
330-021-82S	26.44	WS	3,404.16
330-021-84S	10.88	WS	1,400.83
330-031-11	4.34	WS	558.78
330-031-16S	4.65	WS	598.68
330-031-47	12.44	WS	1,601.66

APN	Acres	Service Rate	Maximum Annual Assessment
330-031-59S	18.52	WS	2,384.46
330-031-60S	18.52	WS	2,384.46
330-031-61S	8.14	WS	1,048.06
330-031-62	9.20	WS	1,184.52
330-031-67S	10.16	NW	943.56
330-031-73	5.90	WS	759.62
330-031-77S	0.96	WS	123.62
330-031-78S	3.62	WS	466.10
330-031-86S	12.78	WS	1,645.44
330-031-89S	2.80	WS	360.53
330-031-94	1.28	WS	164.82
330-031-95	1.99	WS	256.21
330-040-45	6.70	NW	622.25
330-040-69	4.85	NW	450.45
330-050-03	1.00	WS	128.75
330-050-04	1.88	WS	242.08
330-050-05	4.23	WS	544.60
330-050-20U	2.40	WS	308.99
330-050-20U	1.62	NW	150.47
330-050-24S	5.06	WS	651.51
330-060-02	3.12	NW	289.78
330-060-08	1.70	NW	157.90
330-060-10	1.30	WS	167.40
330-060-11	2.28	WS	293.57
330-060-33	10.39	NW	964.93
330-060-45	7.65	NW	710.47
330-060-49S	8.70	WS	1,120.14
330-060-57S	1.69	NW	156.94
330-060-59S	1.90	WS	244.62
330-070-06	16.00	WS	2,060.00
330-070-06	3.00	NW	278.61
330-070-09	1.80	NW	167.19
330-070-11	1.61	NW	149.51
330-070-12	1.43	NW	132.84
330-070-17S	2.58	WS	332.17
330-070-19	9.49	NW	881.35
330-070-24S	5.02	WS	646.34
330-070-25	1.53	WS	197.00
330-070-26	1.58	WS	203.42
330-070-27	1.12	WS	144.22
330-070-30	2.77	WS	356.65
330-080-01	0.50	WS	64.38
330-080-19	14.01	WS	1,803.79
330-080-27	2.68	WS	345.06
330-080-33	5.54	WS	713.30
330-080-40	1.89	NW	175.53
330-090-14	1.00	WS	128.75
330-090-20	5.55	NW	515.43
330-090-28	2.63	NW	244.25
330-090-29	1.47	NW	136.53
330-090-31	3.31	WS	426.20
330-090-36	2.32	NW	215.45
330-090-38	1.76	NW	163.46
330-090-41	10.60	NW	984.43
330-090-44	8.43	NW	782.93
330-090-46	1.70	NW	157.90



Fresno Irrigation District

Proposed Proposition 218 Assessment Limit

APN	Acres	Service Rate	Maximum Annual Assessment
330-090-52	12.01	NW	1,115.40
330-090-53	2.75	WS	354.06
330-100-09T	10.08	WS	1,297.80
330-100-12T	25.66	NW	2,383.04
330-110-16	5.19	WS	668.23
330-110-18	5.96	NW	553.53
330-110-47	1.90	NW	176.44
330-110-55	1.51	NW	140.26
330-110-64S	1.44	NW	133.75
330-110-69	1.35	NW	125.41
330-110-76	1.64	NW	152.34
330-110-77	2.91	NW	270.27
330-110-78S	3.18	NW	295.33
330-110-80	1.68	NW	156.03
330-110-81	1.25	NW	116.11
330-110-88	1.97	NW	182.96
330-110-89	3.52	NW	326.91
330-110-91S	5.16	NW	479.21
330-120-05	1.00	WS	128.75
330-120-07	37.31	WS	4,803.70
330-120-11	9.25	NW	859.07
330-120-13	9.91	NW	920.36
330-120-14	4.82	WS	620.57
330-120-15	4.78	NW	443.94
330-120-16	2.09	WS	269.09
330-120-17	2.09	WS	269.09
330-120-18	2.09	WS	269.09
330-120-19	2.35	WS	302.57
330-130-06	0.90	WS	115.87
330-130-07	4.24	WS	545.89
330-130-08	2.54	WS	327.05
330-130-09	2.50	WS	321.88
330-130-10	2.50	WS	321.88
330-130-11S	2.50	NW	232.18
330-130-12	4.11	WS	529.18
330-130-15	20.00	WS	2,575.00
330-130-16S	10.00	WS	1,287.50
330-130-17	10.00	WS	1,287.50
330-130-18S	9.14	WS	1,176.81
330-130-19	1.00	WS	128.75
330-140-03	9.12	WS	1,174.22
330-140-05	4.48	WS	576.79
330-140-06	5.26	WS	677.23
330-140-08	4.42	WS	569.08
330-140-09	1.72	WS	221.48
330-140-10	0.94	WS	121.04
330-140-11	0.94	WS	121.04
330-140-12	1.00	WS	128.75
330-140-13	3.53	WS	454.50
330-140-17	4.80	WS	618.03
330-140-18	4.80	WS	618.03
330-140-19S	19.54	WS	2,515.80
330-140-20	1.27	WS	163.52
330-140-21	14.98	WS	1,928.66
330-150-01	1.00	WS	128.75
330-150-03	1.50	WS	193.13

APN	Acres	Service Rate	Maximum Annual Assessment
330-150-05	9.30	WS	1,197.40
330-150-10	0.58	WS	74.67
330-150-16	0.50	WS	64.38
330-150-19	1.28	NW	118.89
330-150-22	0.91	WS	117.16
330-150-24	0.50	WS	64.38
330-150-25	0.50	WS	64.38
330-150-26	3.33	WS	428.74
330-150-27	14.23	WS	1,832.10
330-150-33	4.08	WS	525.30
330-150-34	15.39	WS	1,981.50
330-150-35	2.45	WS	315.46
330-150-36	16.16	PD	1,822.86
330-150-37	1.36	NW	126.32
330-160-02	1.18	WS	151.93
330-160-05	18.91	WS	2,434.66
330-160-06	1.68	WS	216.31
330-160-07	17.83	WS	2,295.61
330-170-01	19.04	WS	2,451.42
330-170-02	5.00	WS	643.75
330-170-05	20.00	WS	2,575.00
330-170-06	15.00	WS	1,931.25
330-170-07	1.43	WS	184.12
330-170-08	18.12	WS	2,332.97
330-180-02	18.73	WS	2,411.48
330-180-03	18.70	PD	2,109.38
330-180-05	1.00	WS	128.75
330-180-10	1.04	WS	133.92
330-180-11	1.04	WS	133.92
330-180-20	4.17	WS	536.89
330-180-21	3.29	WS	423.61
330-180-22	27.23	WS	3,505.85
330-180-23	1.12	WS	144.22
330-190-01	20.00	WS	2,575.00
330-190-03	2.00	WS	257.50
330-190-04	0.91	WS	117.16
330-190-05	5.16	WS	664.35
330-190-06	0.95	WS	122.33
330-190-07	2.85	WS	366.95
330-190-08	2.00	WS	257.50
330-190-09	2.00	WS	257.50
330-190-10	2.00	WS	257.50
330-190-15	0.59	WS	75.97
330-190-17S	20.00	WS	2,575.00
330-190-18	1.00	WS	128.75
330-190-21	1.07	WS	137.75
330-190-25	15.65	WS	2,014.93
330-200-14S	23.64	WS	3,043.68
330-200-14S	15.40	NW	1,430.19
330-200-15S	2.17	WS	279.39
330-200-16S	16.56	NW	1,537.96
330-211-04	1.00	WS	128.75
330-211-09	4.00	WS	515.00
330-211-14	1.00	WS	128.75
330-211-15	1.00	WS	128.75
330-211-16	0.90	WS	115.87

APN	Acres	Service Rate	Maximum Annual Assessment
330-211-17	1.07	WS	137.75
330-211-18	13.31	WS	1,713.70
330-211-20	18.40	WS	2,368.99
330-211-21	1.00	WS	128.75
330-211-22	8.76	WS	1,127.86
330-211-33	2.00	WS	257.50
330-211-34	14.83	WS	1,909.36
330-211-40	17.60	WS	2,266.01
330-211-43	1.11	WS	142.93
330-211-45	7.62	PD	859.53
330-211-57	4.21	NW	390.98
330-211-59	7.84	WS	1,009.40
330-211-61	1.24	NW	115.15
330-212-03	2.00	NW	185.74
330-212-04	1.98	NW	183.87
330-212-05	4.78	NW	443.94
330-212-06	1.78	NW	165.33
330-212-07	5.14	WS	661.81
330-212-08	2.64	WS	339.93
330-212-09	4.78	WS	615.44
330-212-10	4.26	WS	548.48
330-212-11	4.69	WS	603.85
330-212-12	6.18	NW	573.94
330-212-13	5.01	WS	645.04
330-212-14	8.19	WS	1,054.48
330-212-15	1.68	NW	156.03
330-212-16	1.00	WS	128.75
330-212-17	2.00	NW	185.74
330-212-18	3.87	NW	359.40
330-212-19	14.24	WS	1,833.39
330-212-20	1.00	WS	128.75
330-212-23	19.40	WS	2,497.74
330-212-25S	7.13	WS	918.01
330-212-26S	2.13	NW	197.82
330-212-31	19.10	WS	2,459.13
330-212-38	19.98	WS	2,572.41
330-212-39	4.63	WS	596.14
330-212-40	4.63	WS	596.14
330-220-11	38.73	PD	4,368.74
330-220-14S	15.53	WS	1,999.50
331-010-06U	8.49	NW	788.48
331-020-17	18.49	WS	2,380.58
331-020-20	20.00	WS	2,575.00
331-020-28	3.09	NW	287.00
331-020-30	2.05	WS	263.97
331-020-32	9.21	PD	1,038.91
331-020-33	69.27	WS	8,918.52
331-020-34	9.00	NW	835.83
331-020-35	30.40	NW	2,823.24
331-020-37S	77.34	WS	9,957.53
331-020-41T	8.00	WS	1,030.00
331-020-49S	19.69	WS	2,535.10
331-020-55	18.66	WS	2,402.47
331-020-58	1.76	WS	226.61
331-020-59	20.05	WS	2,581.47
331-020-60	3.00	WS	386.25

Fresno Irrigation District

Proposed Proposition 218 Assessment Limit

APN	Acres	Service Rate	Maximum Annual Assessment
331-020-61	3.00	WS	386.25
331-020-63	13.00	WS	1,673.75
331-020-67U	1.62	NW	150.47
331-020-69	20.56	WS	2,647.13
331-020-70S	8.89	WS	1,144.62
331-020-74S	16.82	WS	2,165.57
331-020-77	22.06	WS	2,840.26
331-020-78	55.23	WS	7,110.85
331-020-83S	26.30	WS	3,386.15
331-020-84S	14.30	WS	1,841.15
331-030-02	20.00	NW	1,857.40
331-030-03	39.09	NW	3,630.32
331-030-4SU	7.27	NW	675.20
331-030-05	30.00	PD	3,384.00
331-030-06	20.00	PD	2,256.00
331-030-07	39.00	WS	5,021.25
331-030-08	1.00	WS	128.75
331-030-10	29.00	PD	3,271.20
331-030-12	20.00	WS	2,575.00
331-030-14	20.00	PD	2,256.00
331-030-15	20.00	PD	2,256.00
331-030-16	43.40	WS	5,587.74
331-030-28S	79.10	PD	8,922.50
331-030-30	20.00	WS	2,575.00
331-030-31	30.00	NW	2,786.10
331-030-35	39.09	WS	5,032.84
331-030-40	40.00	WS	5,150.00
331-030-40	40.00	NW	3,714.80
331-030-41S	29.10	PD	3,282.50
331-030-42S	25.00	PD	2,820.00
331-030-46S	37.34	WS	4,807.53
331-030-58	10.50	WS	1,351.88
331-030-58	27.69	NW	2,571.56
331-030-59	2.27	NW	210.85
331-030-61	36.75	WS	4,731.56
331-030-62	18.85	WS	2,426.95
331-030-63	18.35	WS	2,362.57
331-030-64	1.01	WS	130.04
331-030-68	27.24	WS	3,507.14
331-030-74	36.30	WS	4,673.65
331-030-81	20.00	WS	2,575.00
331-030-81	18.12	NW	1,682.83
331-030-83	17.63	NW	1,637.30
331-030-90S	1.43	PD	161.32
331-030-91S	28.57	WS	3,678.38
331-030-93	19.70	WS	2,536.39
331-030-98	1.56	WS	200.88
331-030-99	35.24	WS	4,537.14
331-050-02	20.00	WS	2,575.00
331-050-03	20.00	NW	1,857.40
331-050-06S	57.45	WS	7,396.71
331-050-14	40.00	WS	5,150.00
331-050-15	20.00	WS	2,575.00
331-050-19	20.00	NW	1,857.40
331-050-20	20.00	NW	1,857.40
331-050-27	102.04	NW	9,476.48

APN	Acres	Service Rate	Maximum Annual Assessment
331-050-28	18.53	NW	1,720.87
331-050-29	18.53	WS	2,385.75
331-050-30S	18.85	WS	2,426.95
331-050-33	18.88	NW	1,753.41
331-050-34	17.70	WS	2,278.89
331-050-42	6.42	WS	826.58
331-050-45	27.83	PD	3,139.24
331-050-46	19.06	WS	2,454.01
331-050-47	32.84	WS	4,228.15
331-050-48	2.19	WS	281.98
331-050-49	2.48	WS	319.29
331-050-50	70.40	WS	9,063.99
331-050-52	3.81	WS	490.57
331-050-53	2.00	WS	257.50
331-050-57	2.93	WS	377.25
331-050-59	36.83	WS	4,741.86
331-050-62	97.37	WS	12,536.41
331-050-63	59.75	WS	7,692.81
331-050-64	97.78	WS	12,589.19
331-050-69	2.32	WS	298.69
331-050-70	36.77	WS	4,734.15
331-050-75	2.38	WS	306.45
331-050-76	37.99	WS	4,891.21
331-071-02	3.50	NW	325.05
331-071-03S	2.50	NW	232.18
331-071-04	2.50	NW	232.18
331-071-05	4.96	NW	460.66
331-071-13	13.26	WS	1,707.23
331-071-13	8.82	NW	819.11
331-071-20U	2.06	NW	191.35
331-071-21S	9.95	WS	1,281.08
331-071-22S	4.58	WS	589.67
331-071-23S	9.07	WS	1,167.75
331-071-24	5.00	WS	643.75
331-071-24	3.80	NW	352.93
331-071-27S	13.32	WS	1,714.94
331-071-30S	7.55	WS	972.09
331-071-31S	34.78	WS	4,477.94
331-071-32S	5.54	WS	713.30
331-071-33S	8.08	WS	1,040.30
331-071-34S	5.71	WS	735.19
331-071-36S	3.12	WS	401.72
331-071-37S	6.60	WS	849.76
331-071-38S	4.22	WS	543.36
331-071-39S	5.52	WS	710.71
331-072-01S	18.25	WS	2,349.69
331-072-04	6.87	WS	884.53
331-072-06	4.58	NW	425.34
331-072-08S	6.00	NW	557.22
331-072-14U	1.82	NW	169.02
331-072-16S	23.62	WS	3,041.10
331-072-17U	1.62	NW	150.47
331-072-18	15.69	WS	2,020.10
331-072-19	0.94	WS	121.04
331-072-27S	13.42	WS	1,727.83
331-072-30S	22.55	WS	2,903.34

APN	Acres	Service Rate	Maximum Annual Assessment
331-080-09	19.70	NW	1,829.56
331-080-20S	0.80	WS	103.03
331-080-23S	0.75	WS	96.56
331-080-24S	1.90	WS	244.62
331-080-39S	2.30	WS	296.15
331-080-41S	0.90	WS	115.87
331-080-42S	1.86	WS	239.49
331-080-43S	1.84	WS	236.90
331-080-45T	0.90	WS	115.87
331-080-48S	27.91	WS	3,593.41
331-080-51	1.10	WS	141.63
331-080-58	16.95	NW	1,574.14
331-080-59	2.06	NW	191.35
331-090-11	0.93	WS	119.75
331-090-14	0.98	WS	126.16
331-090-15	1.64	NW	152.34
331-090-23	8.00	WS	1,030.00
331-090-27	7.06	NW	655.70
331-090-30	0.55	WS	70.84
331-090-50	4.37	NW	405.84
331-090-52	44.90	WS	5,780.87
331-090-57	4.00	WS	515.00
331-090-60	1.49	NW	138.39
331-090-63	3.99	WS	513.71
331-090-67	1.14	WS	146.81
331-090-68	2.02	NW	187.61
331-090-69	5.17	NW	480.16
331-090-70	12.10	WS	1,557.88
331-090-72	2.88	NW	267.49
331-090-73	1.83	WS	235.61
331-090-79	7.00	WS	901.25
331-090-80	6.16	NW	572.08
331-090-85	7.24	NW	672.37
331-090-86	2.39	WS	307.75
331-090-88	2.19	WS	281.98
331-090-92	2.15	WS	276.80
331-090-96	42.60	WS	5,484.76
331-090-97	21.77	WS	2,802.90
331-090-98	24.17	WS	3,111.89
331-100-09	20.00	WS	2,575.00
331-100-12	39.12	NW	3,633.10
331-100-19	4.70	NW	436.51
331-100-20	15.00	NW	1,393.05
331-100-23	29.32	NW	2,722.94
331-100-26	2.28	WS	293.57
331-100-27	1.27	NW	117.98
331-100-29	2.11	NW	195.95
331-100-31	12.59	NW	1,169.26
331-100-32S	3.41	NW	316.71
331-100-33S	3.04	WS	391.42
331-100-39	18.07	WS	2,326.50
331-100-40	4.70	NW	436.51
331-100-41	4.70	NW	436.51
331-100-42	14.98	NW	1,391.18
331-100-43	14.98	NW	1,391.18
331-100-44	0.80	WS	103.03

Fresno Irrigation District

Proposed Proposition 218 Assessment Limit

APN	Acres	Service Rate	Maximum Annual Assessment
331-100-48S	11.72	WS	1,508.98
331-100-49S	17.14	PD	1,933.41
331-100-50S	8.95	PD	1,009.60
331-100-51S	24.18	PD	2,727.51
331-100-57	6.65	WS	856.18
331-100-60S	10.89	WS	1,402.12
331-100-61S	5.83	PD	657.64
331-100-62S	9.25	WS	1,190.94
331-110-01	9.90	WS	1,274.62
331-110-11	58.78	PD	6,630.39
331-110-13S	1.41	NW	130.97
331-110-16	5.43	WS	699.12
331-110-19	38.86	NW	3,608.94
331-110-23	33.00	PD	3,722.40
331-110-26	14.36	WS	1,848.87
331-110-27	6.85	WS	881.95
331-110-28	4.32	NW	401.19
331-110-29	4.92	NW	456.92
331-110-34	9.46	NW	878.58
331-110-35	24.09	PD	2,717.35
331-120-01	77.80	NW	7,225.31
331-120-02	20.00	NW	1,857.40
331-120-03	40.00	NW	3,714.80
331-120-04S	18.80	WS	2,420.53
331-120-07	39.10	NW	3,631.23
331-120-09	9.40	NW	872.97
331-120-10	30.00	NW	2,786.10
331-120-11	9.19	NW	853.46
331-120-12	29.33	WS	3,776.24
331-120-13	37.08	WS	4,774.05
331-130-18	2.50	NW	232.18
331-130-19	2.50	NW	232.18
331-130-25T	0.92	WS	118.45
331-130-34	17.03	WS	2,192.63
331-130-35	1.00	WS	128.75
331-130-48T	14.73	NW	1,367.99
331-140-07	1.45	WS	186.71
331-140-08	1.45	WS	186.71
331-140-13	1.58	NW	146.73
331-140-23	10.75	WS	1,384.06
331-140-36	4.22	WS	543.36
331-140-37	1.88	WS	242.08
331-140-42	6.52	WS	839.46
331-140-43	19.46	WS	2,505.50
331-140-45S	3.41	NW	316.71
331-140-46	9.34	NW	867.41
331-140-47	3.62	NW	336.21
331-140-48	2.83	NW	262.84
331-140-51S	3.06	WS	394.01
331-190-07	1.90	WS	244.62
331-190-08	4.61	NW	428.12
331-190-09	1.25	NW	116.11
331-190-21	14.40	NW	1,337.32
331-190-22	3.13	WS	403.01
331-190-23	14.50	WS	1,866.88
331-190-24	2.07	WS	266.50

APN	Acres	Service Rate	Maximum Annual Assessment
331-190-26	2.23	NW	207.11
331-190-28	6.72	NW	624.12
331-190-34	1.05	WS	135.22
331-190-37	1.45	WS	186.71
331-200-01S	1.88	WS	242.08
331-200-02S	1.87	WS	240.78
331-200-03S	2.06	WS	265.26
331-200-04S	2.40	WS	308.99
331-200-07S	18.58	WS	2,392.17
331-200-08S	59.32	WS	7,637.44
331-200-09	38.80	WS	4,995.53
331-200-10	7.20	NW	668.68
331-200-11	32.66	WS	4,204.97
331-200-14S	20.03	WS	2,578.88
331-200-15S	2.46	WS	316.75
331-200-16S	1.96	WS	252.37
331-200-17S	1.96	WS	252.37
331-200-18S	2.43	WS	312.87
331-210-01	2.96	NW	274.92
331-210-02	2.72	NW	252.64
331-210-05	10.86	NW	1,008.58
331-210-08	3.02	NW	280.48
331-210-11	5.40	NW	501.49
331-210-12	5.39	NW	500.58
331-210-13	2.11	NW	195.95
331-210-14	7.79	NW	723.46
331-210-15	6.18	NW	573.94
331-210-16	3.62	NW	336.21
331-210-19	6.41	NW	595.32
333-021-10	18.22	FW	1,692.09
333-021-11	28.00	FW	2,600.36
333-021-12	23.67	FW	2,198.23
333-021-41	20.68	FW	1,920.55
333-021-42	75.41	FW	7,003.33
333-021-56	1.67	FW	155.09
333-021-69	27.41	FW	2,545.57
333-021-70	17.02	FW	1,580.65
333-021-71	27.26	FW	2,531.64
333-021-72	23.99	FW	2,227.95
333-021-78	1.26	NW	117.02
333-021-82	1.19	FW	110.52
333-031-16	20.47	FW	1,901.05
333-031-17	15.40	FW	1,430.20
333-031-20	41.85	FW	3,886.61
333-031-21	40.00	FW	3,714.80
333-031-22	65.65	FW	6,096.92
333-031-41U	2.94	NW	273.05
333-081-01	13.88	WS	1,787.08
333-081-02	2.80	WS	360.53
333-081-03	1.76	WS	226.61
333-081-04	19.21	WS	2,473.31
333-081-05	10.06	WS	1,295.26
333-081-06	30.00	WS	3,862.50
333-081-06	1.54	NW	143.04
333-081-07	35.35	NW	3,282.99
333-081-08	30.15	WS	3,881.80

APN	Acres	Service Rate	Maximum Annual Assessment
333-081-10	1.38	NW	128.19
333-081-11	35.95	NW	3,338.67
333-081-12	37.00	FW	3,436.19
333-081-13S	39.92	FW	3,707.37
333-081-14	13.69	FW	1,271.39
333-081-15	8.61	NW	799.60
333-081-16	8.29	NW	769.89
333-081-17	1.34	NW	124.45
333-081-19	1.28	NW	118.89
333-081-22	29.43	FW	2,733.16
333-081-23	5.00	FW	464.35
333-081-24	5.00	FW	464.35
333-081-27	20.00	FW	1,857.40
333-081-28	2.03	FW	188.53
333-081-29	4.99	FW	463.42
333-081-31	76.69	FW	7,122.20
333-081-34	18.85	WS	2,426.95
333-081-35	13.30	NW	1,235.20
333-081-36	45.00	FW	4,179.15
333-081-37	22.22	FW	2,063.57
333-081-38	46.66	FW	4,333.31
333-081-39	75.77	FW	7,036.76
333-081-40	33.73	WS	4,342.73
333-081-41	3.16	NW	293.47
333-081-42	30.70	WS	3,952.64
333-082-01	78.66	WS	10,127.47
333-082-02U	1.46	NW	135.62
333-082-03	38.52	WS	4,959.46
333-082-04S	144.15	FW	13,387.21
333-082-05S	10.00	FW	928.70
333-082-07	35.92	FW	3,335.89
333-082-11	15.68	FW	1,456.20
333-082-17	39.38	FW	3,657.22
333-082-19	1.07	FW	99.37
333-082-20	19.57	FW	1,817.47
333-082-24	4.68	FW	434.63
333-120-02	1.32	FW	122.59
333-120-03	1.46	FW	135.59
333-120-41	5.00	FW	464.35
333-120-42	3.78	FW	351.05
333-120-73S	3.68	FW	341.76
333-120-74S	1.78	NW	165.33
333-140-29	1.06	FW	98.44
333-140-33	1.43	FW	132.80
333-140-34	0.83	FW	77.08
333-140-44	1.22	FW	113.30
333-150-04T	1.98	FW	183.88
333-150-12	4.00	FW	371.48
333-150-25T	7.75	FW	719.74
333-150-40	7.47	FW	693.74
333-150-41	1.49	FW	138.38
333-150-42	1.41	FW	130.95
333-330-19	2.56	FW	237.75
333-330-21	18.25	FW	1,694.88
334-010-07U	6.69	NW	621.29
334-010-15U	4.56	NW	423.52

Fresno Irrigation District

Proposed Proposition 218 Assessment Limit

APN	Acres	Service Rate	Maximum Annual Assessment
334-010-18U	4.02	NW	373.35
334-010-21U	4.02	NW	373.35
334-010-22U	4.41	NW	409.58
334-021-01	17.31	WS	2,228.70
334-021-02	2.00	NW	185.74
334-021-03	16.56	NW	1,537.96
334-021-04S	37.32	WS	4,804.94
334-021-05	36.58	WS	4,709.67
334-021-07	50.00	WS	6,437.50
334-021-08	35.08	WS	4,516.55
334-021-09	2.50	WS	321.88
334-021-10	45.00	WS	5,793.75
334-021-11S	18.64	WS	2,399.93
334-021-12	111.12	WS	14,306.72
334-021-13	18.66	WS	2,402.47
334-021-14	21.61	WS	2,782.30
334-021-15	1.04	WS	133.92
334-021-16	19.55	WS	2,517.09
334-021-17	18.59	WS	2,393.47
334-021-18	0.95	WS	122.33
334-021-19	38.12	WS	4,907.97
334-021-20	57.66	WS	7,423.72
334-021-21	36.75	WS	4,731.56
334-021-22	2.00	WS	257.50
334-021-23	18.65	WS	2,401.18
334-021-24S	38.18	WS	4,915.68
334-021-25	35.85	WS	4,615.70
334-021-26S	19.01	WS	2,447.54
334-021-27	2.35	WS	302.57
334-021-29	15.00	WS	1,931.25
334-021-30	19.10	WS	2,459.13
334-021-31	25.00	WS	3,218.75
334-021-32	19.28	WS	2,482.32
334-021-33	1.91	WS	245.91
334-021-34	35.83	WS	4,613.11
334-021-35S	35.60	WS	4,583.51
334-021-36S	1.38	WS	177.70
334-021-37	1.68	WS	216.31
334-021-38	20.00	WS	2,575.00
334-021-39	20.00	WS	2,575.00
334-021-40	40.00	WS	5,150.00
334-021-41S	1.50	WS	193.13
334-021-42	19.00	WS	2,446.25
334-021-43	19.00	WS	2,446.25
334-021-44	30.00	WS	3,862.50
334-021-45S	17.73	WS	2,282.73
334-021-46S	4.02	WS	517.59
334-021-47S	19.55	WS	2,517.09
334-021-48	39.20	WS	5,047.02
334-021-49S	18.05	WS	2,323.97
334-021-51	19.55	WS	2,517.09
334-021-52	18.65	WS	2,401.18
334-021-53	26.44	WS	3,404.16
334-021-54	2.00	WS	257.50
334-021-55S	19.01	WS	2,447.54
334-021-56S	19.17	WS	2,468.14

APN	Acres	Service Rate	Maximum Annual Assessment
334-021-58S	19.00	WS	2,446.25
334-031-01	1.37	WS	176.41
334-031-04S	36.35	WS	4,680.07
334-031-05	2.46	WS	316.75
334-031-06	1.93	WS	248.50
334-031-07	1.00	WS	128.75
334-031-08	19.00	WS	2,446.25
334-031-10	19.61	WS	2,524.80
334-031-11	1.00	WS	128.75
334-031-12	1.00	WS	128.75
334-031-13S	31.23	WS	4,020.85
334-031-14	1.38	WS	177.70
334-031-15	1.00	WS	128.75
334-031-16	20.00	WS	2,575.00
334-031-17	20.00	WS	2,575.00
334-031-18S	5.00	WS	643.75
334-031-19	17.12	WS	2,204.22
334-031-20	0.95	WS	122.33
334-031-21	17.10	WS	2,201.63
334-031-23	17.45	WS	2,246.71
334-041-01	39.09	WS	5,032.84
334-041-03	19.55	WS	2,517.09
334-041-05	9.33	WS	1,201.24
334-041-06	1.95	WS	251.08
334-041-07	2.71	WS	348.94
334-041-08	2.39	WS	307.75
334-041-09	2.39	WS	307.75
334-041-10	5.43	WS	699.12
334-041-11	6.66	WS	857.47
334-041-12	2.30	WS	296.15
334-041-13	10.02	WS	1,290.09
334-041-14	1.87	WS	240.78
334-041-15	1.00	WS	128.75
334-041-17	1.87	WS	240.78
334-041-18	10.01	WS	1,288.79
334-041-19	18.09	WS	2,329.09
334-041-23	18.96	WS	2,441.12
334-041-25	4.49	WS	578.08
334-041-33	15.00	WS	1,931.25
334-041-33	3.66	NW	339.90
334-041-35	11.27	WS	1,451.02
334-041-38	26.88	WS	3,460.83
334-041-47	18.62	WS	2,397.35
334-041-48	20.39	WS	2,625.25
334-041-50S	14.51	WS	1,868.17
334-050-43S	0.85	WS	109.45
334-050-48S	40.00	WS	5,150.00
334-050-51	77.50	WS	9,978.13
334-050-61S	75.00	PD	8,460.00
334-050-61S	82.50	WS	10,621.88
334-050-62S	157.50	WS	20,278.13
334-050-66S	36.32	WS	4,676.19
334-050-67S	1.00	WS	128.75
334-060-03	1.03	WS	132.63
334-060-04	20.00	WS	2,575.00
334-060-05	40.00	WS	5,150.00

APN	Acres	Service Rate	Maximum Annual Assessment
334-060-11	20.00	WS	2,575.00
334-060-15	16.00	WS	2,060.00
334-060-16S	4.00	NW	371.48
334-060-17	20.00	WS	2,575.00
334-060-19	20.00	WS	2,575.00
334-060-19	20.00	NW	1,857.40
334-060-20S	40.00	WS	5,150.00
334-060-22	1.00	WS	128.75
334-060-24	14.93	WS	1,922.25
334-060-32	2.15	WS	276.80
334-060-34	17.18	WS	2,211.93
334-060-35	1.98	WS	254.91
334-060-36	18.02	WS	2,320.09
334-060-38	18.99	WS	2,444.96
334-060-39	0.95	WS	122.33
334-060-40	18.63	WS	2,398.64
334-060-41	1.37	WS	176.41
334-060-42	2.00	WS	257.50
334-060-43	17.56	WS	2,260.88
334-070-02	20.00	WS	2,575.00
334-070-03	2.77	WS	356.65
334-070-04	17.23	WS	2,218.35
334-070-05	10.00	WS	1,287.50
334-070-07	20.00	WS	2,575.00
334-070-08	4.50	WS	579.38
334-070-09	0.91	WS	117.16
334-070-11	32.00	WS	4,120.00
334-070-13	10.00	WS	1,287.50
334-070-14	30.00	WS	3,862.50
334-070-22	10.00	WS	1,287.50
334-070-23	10.00	WS	1,287.50
334-070-31	5.00	NW	464.35
334-070-33	8.67	NW	805.21
334-070-34	2.88	NW	267.49
334-070-35S	19.55	WS	2,517.09
334-070-36S	18.66	WS	2,402.47
334-070-37	1.77	WS	227.90
334-070-40	1.95	WS	251.08
334-070-41	13.05	WS	1,680.22
334-070-43	18.89	WS	2,432.12
334-070-44	1.00	WS	128.75
334-070-46	16.92	WS	2,178.45
334-070-48	1.18	WS	151.93
334-070-49	16.93	WS	2,179.75
334-070-50	2.07	WS	266.50
334-070-52	9.94	WS	1,279.79
334-070-53	7.31	NW	678.89
334-081-02	1.38	WS	177.70
334-081-03	1.85	WS	238.20
334-081-04S	20.00	WS	2,575.00
334-081-06	2.00	WS	257.50
334-081-07	2.00	WS	257.50
334-081-08	1.00	WS	128.75
334-081-09	15.00	WS	1,931.25
334-081-10	9.68	WS	1,246.31
334-081-13	8.08	NW	750.39

Fresno Irrigation District

Proposed Proposition 218 Assessment Limit

APN	Acres	Service Rate	Maximum Annual Assessment
334-081-15	2.00	PD	225.60
334-081-16	0.86	WS	110.74
334-081-18T	1.75	PD	197.44
334-081-22T	2.26	PD	254.96
334-081-28T	4.69	PD	529.03
334-081-30	1.85	WS	238.20
334-081-34	19.11	PD	2,155.61
334-081-35	21.60	PD	2,436.48
334-081-35	30.67	WS	3,948.76
334-082-01	2.30	NW	213.63
334-082-02	2.30	NW	213.63
334-082-03	4.52	NW	419.78
334-082-04	2.28	WS	293.57
334-082-05	1.14	WS	146.81
334-082-06	1.14	WS	146.81
334-082-07	2.28	WS	293.57
334-082-08	2.28	WS	293.57
334-082-09T	9.11	NW	846.04
334-082-10T	9.11	NW	846.04
334-090-02	6.74	WS	867.77
334-090-03	13.26	WS	1,707.23
334-090-05	20.00	WS	2,575.00
334-090-08	20.00	WS	2,575.00
334-090-72	29.32	WS	3,774.94
334-090-73	9.77	WS	1,257.90
334-090-75	19.42	WS	2,500.33
334-090-76	8.89	WS	1,144.62
334-090-77	8.86	WS	1,140.74
334-090-86	5.76	WS	741.61
334-090-93	2.40	WS	308.99
334-090-94	2.64	WS	339.93
334-101-01	1.35	WS	173.82
334-101-02	1.52	WS	195.71
334-101-03	1.35	WS	173.82
334-101-04	1.00	WS	128.75
334-101-05	1.40	WS	180.24
334-101-08S	2.39	WS	307.75
334-101-09S	5.64	WS	726.18
334-101-10	1.00	WS	128.75
334-101-11	1.00	WS	128.75
334-101-12	1.00	WS	128.75
334-101-13	17.00	WS	2,188.75
334-101-14	18.60	WS	2,394.76
334-101-15	19.55	WS	2,517.09
334-101-16	18.18	WS	2,340.68
334-101-17	0.65	WS	83.68
334-101-23	1.00	WS	128.75
334-101-24	0.50	WS	64.38
334-101-26	1.00	WS	128.75
334-101-27	8.00	WS	1,030.00
334-101-28	2.30	WS	296.15
334-101-29	16.35	WS	2,105.07
334-101-30S	1.38	WS	177.70
334-101-37	5.84	NW	542.36
334-101-38	2.24	WS	288.39
334-101-39S	22.65	WS	2,916.18

APN	Acres	Service Rate	Maximum Annual Assessment
334-101-40S	1.38	WS	177.70
334-110-07	30.00	NW	2,786.10
334-110-09	7.55	WS	972.09
334-110-10	0.50	WS	64.38
334-110-11	0.50	WS	64.38
334-110-12	1.00	WS	128.75
334-110-13	4.16	NW	386.34
334-110-14	5.84	NW	542.36
334-110-19	10.00	WS	1,287.50
334-110-20	25.00	WS	3,218.75
334-110-20	5.00	NW	464.35
334-110-21	1.00	WS	128.75
334-110-30	4.01	NW	372.44
334-110-31	2.30	NW	213.63
334-110-32	2.30	NW	213.63
334-110-33	4.29	WS	552.36
334-110-34	4.84	WS	623.15
334-110-55	1.00	WS	128.75
334-110-58	17.10	WS	2,201.63
334-110-61	2.30	WS	296.15
334-110-69	14.61	WS	1,881.05
334-110-71	14.61	WS	1,881.05
334-110-73	5.52	NW	512.65
334-110-75	9.56	NW	887.87
334-110-76	1.63	WS	209.89
334-110-77	18.37	WS	2,365.16
334-110-79	1.36	WS	175.12
334-110-80	17.64	WS	2,271.18
334-110-81	29.51	WS	3,799.42
334-120-05	0.50	WS	64.38
334-120-06	0.50	WS	64.38
334-120-07	1.29	WS	166.11
334-120-10	24.00	WS	3,090.00
334-120-10	5.00	NW	464.35
334-120-31	1.50	NW	139.31
334-120-37	0.50	WS	64.38
334-120-38	0.50	WS	64.38
334-120-42	0.99	WS	127.46
334-120-43	1.49	NW	138.39
334-120-44	1.70	WS	218.89
334-120-45	1.90	NW	176.44
334-120-46	3.47	WS	446.79
334-120-48	2.02	WS	260.09
334-120-49	1.90	WS	244.62
334-120-50	1.90	WS	244.62
334-120-53	2.28	NW	211.76
334-120-55	2.28	WS	293.57
334-120-56	2.28	NW	211.76
334-120-57	2.28	WS	293.57
334-120-58	1.91	WS	245.91
334-120-59	1.91	WS	245.91
334-120-60	1.94	WS	249.79
334-120-61	1.88	WS	242.08
334-130-05	0.69	WS	88.85
334-130-09	1.49	WS	191.83
334-130-12S	1.00	WS	128.75

APN	Acres	Service Rate	Maximum Annual Assessment
334-130-13S	9.66	WS	1,243.72
334-130-16	1.07	WS	137.75
334-130-17S	4.18	WS	538.18
334-140-02	1.50	WS	193.13
334-140-03	1.18	WS	151.93
334-140-04	1.07	WS	137.75
334-140-05	1.08	WS	139.05
334-140-06	1.05	WS	135.22
334-140-10	2.28	WS	293.57
334-150-03	0.50	WS	64.38
334-150-06	1.75	WS	225.31
334-150-06	1.35	NW	125.41
334-150-10	1.38	NW	128.19
334-150-14	1.01	WS	130.04
334-150-15	1.00	WS	128.75
334-150-16	17.66	WS	2,273.72
334-150-17	4.62	WS	594.85
334-150-19	4.34	WS	558.78
334-150-21	1.00	WS	128.75
334-150-23	1.00	WS	128.75
334-150-25	1.12	WS	144.22
334-150-26	17.02	WS	2,191.34
334-150-27	1.05	WS	135.22
334-150-28	7.71	WS	992.69
334-150-29	1.60	WS	206.01
334-150-30	12.11	WS	1,559.18
334-160-13	16.91	WS	2,177.16
334-170-16	3.97	NW	368.70
334-170-22	1.27	WS	163.52
334-170-25	4.01	WS	516.29
334-170-35	3.74	NW	347.33
334-180-12S	1.25	WS	160.94
334-180-13S	1.25	WS	160.94
334-180-14	1.25	WS	160.94
334-180-15	1.25	WS	160.94
334-180-16	2.06	NW	191.35
334-180-22	1.86	WS	239.49
334-180-32	3.02	NW	280.48
334-180-33	1.40	NW	130.01
334-180-35	2.06	NW	191.35
334-201-16	1.25	WS	160.94
334-210-03T	3.31	NW	307.41
334-210-34	1.78	NW	165.33
334-210-35	1.38	NW	128.19
334-220-08T	3.58	NW	332.47
334-220-09T	3.58	NW	332.47
334-220-39T	4.45	NW	413.27
334-230-48	1.01	WS	130.04
334-231-01	2.41	WS	310.28
334-231-02	2.41	WS	310.28
334-231-03S	2.53	NW	234.95
334-231-04S	2.46	NW	228.49
334-231-05S	2.46	NW	228.49
334-231-06S	2.38	WS	306.45
334-231-07	1.44	NW	133.75
334-231-08	2.48	NW	230.31

Fresno Irrigation District

Proposed Proposition 218 Assessment Limit

APN	Acres	Service Rate	Maximum Annual Assessment
334-231-09	2.29	WS	294.86
334-231-10	2.71	WS	348.94
334-231-13	0.93	WS	119.75
334-231-15	4.24	NW	393.76
334-231-16	3.55	WS	457.09
334-231-50	2.33	WS	299.99
334-231-51	2.23	WS	287.10
334-232-12	0.80	WS	103.03
334-232-18T	17.77	NW	1,650.34
334-240-30	1.05	WS	135.22
334-240-55	15.12	WS	1,946.72
334-250-02	18.00	WS	2,317.50
334-250-03	13.00	WS	1,673.75
334-250-05	0.50	WS	64.38
334-250-06	1.00	WS	128.75
334-250-07	20.00	WS	2,575.00
334-250-08	1.00	WS	128.75
334-250-12	28.70	WS	3,695.14
334-250-16	20.00	WS	2,575.00
334-250-17	19.77	WS	2,545.40
334-250-29	32.00	WS	4,120.00
334-250-31	1.72	WS	221.48
334-250-33	4.77	WS	614.15
334-250-34	0.90	WS	115.87
334-250-35	1.72	WS	221.48
334-250-36	9.55	WS	1,229.59
334-250-42	0.57	WS	73.38
334-250-46	1.43	WS	184.12
334-250-47	8.57	WS	1,103.38
334-250-48	1.25	WS	160.94
334-250-49	17.55	WS	2,259.59
334-250-59S	1.22	NW	113.33
334-250-72	15.96	WS	2,054.87
334-250-74	14.90	WS	1,918.37
334-250-82	12.63	WS	1,626.14
334-250-84	17.23	WS	2,218.35
334-250-87	13.84	WS	1,781.90
334-260-05	3.69	WS	475.10
334-260-06	0.71	WS	91.44
334-260-07	0.73	WS	93.98
334-260-09	0.76	WS	97.86
334-260-22	1.91	WS	245.91
334-270-09S	5.00	WS	643.75
334-270-10S	4.85	WS	624.45
334-270-11S	4.85	WS	624.45
334-270-20S	20.00	WS	2,575.00
334-270-21	2.43	NW	225.71
334-270-26	8.60	WS	1,107.26
334-270-27	1.62	WS	208.60
334-270-28	1.00	WS	128.75
334-270-33	0.89	WS	114.62
334-270-34	2.45	WS	315.46
334-270-35	25.00	WS	3,218.75
334-270-40S	19.06	WS	2,454.01
334-270-43	2.33	WS	299.99
334-270-44S	0.94	WS	121.04

APN	Acres	Service Rate	Maximum Annual Assessment
334-270-54	18.35	WS	2,362.57
334-270-56	7.45	NW	691.88
334-270-58S	20.42	WS	2,629.08
334-270-60	5.03	WS	647.63
334-270-61S	8.29	WS	1,067.36
334-270-63S	2.07	WS	266.50
334-270-64S	17.63	WS	2,269.89
334-270-67	18.28	WS	2,353.57
334-270-69	12.05	WS	1,551.47
334-280-06	2.35	NW	218.28
334-280-13S	1.83	NW	169.97
334-280-24	1.68	WS	216.31
334-280-26	0.80	WS	103.03
334-280-30S	7.64	NW	709.56
334-280-31S	6.57	NW	610.17
334-280-32	1.02	WS	131.34
334-280-33	1.00	WS	128.75
334-280-36	7.50	NW	696.53
334-280-38	2.38	NW	221.06
334-280-39	2.38	NW	221.06
334-280-41	2.39	NW	221.97
334-280-42	2.39	NW	221.97
334-280-43	2.39	NW	221.97
334-280-44	2.39	NW	221.97
334-280-45	4.37	NW	405.84
334-300-01	8.00	WS	1,030.00
334-300-01	7.00	NW	650.09
334-300-04	1.01	WS	130.04
334-300-05	1.01	WS	130.04
334-300-06	3.03	WS	390.13
334-300-07	3.94	WS	507.29
334-300-08	19.55	WS	2,517.09
334-300-11	1.30	WS	167.40
334-300-15S	40.00	WS	5,150.00
334-300-16	35.00	WS	4,506.25
334-300-16	5.00	NW	464.35
334-300-17	20.00	WS	2,575.00
334-300-19	20.00	WS	2,575.00
334-300-29	1.04	WS	133.92
334-300-30	3.20	WS	412.02
334-300-32	4.83	WS	621.86
334-300-33	3.20	NW	297.20
334-300-34	22.73	WS	2,926.48
334-300-37	17.36	WS	2,235.12
334-300-38	1.86	WS	239.49
334-300-39	3.14	WS	404.31
334-300-42	1.38	WS	177.70
334-300-43	1.26	WS	162.23
334-300-46	19.55	WS	2,517.09
334-300-47	19.55	WS	2,517.09
334-300-52	35.39	WS	4,556.50
334-310-01	7.17	WS	923.14
334-310-05	19.99	WS	2,573.71
334-310-06	20.00	WS	2,575.00
334-310-07	19.90	WS	2,562.12
334-310-08	20.00	WS	2,575.00

APN	Acres	Service Rate	Maximum Annual Assessment
334-310-11	0.54	WS	69.55
334-310-21	1.00	WS	128.75
334-310-27	1.28	WS	164.82
334-310-28	18.72	WS	2,410.23
334-310-30	9.75	WS	1,255.31
334-310-34	0.92	WS	118.45
334-310-35	2.28	WS	293.57
334-310-36	2.28	WS	293.57
334-310-43	1.00	WS	128.75
334-310-44	11.31	WS	1,456.20
334-310-45	1.00	WS	128.75
334-310-47	5.80	WS	746.78
334-310-48	16.76	WS	2,157.86
334-310-48	1.59	NW	147.69
334-310-49	1.19	WS	153.23
334-310-50	1.00	WS	128.75
334-310-51	6.48	WS	834.29
334-310-52	18.70	WS	2,407.64
334-310-53	18.70	WS	2,407.64
334-310-57	13.72	WS	1,766.48
334-310-60	12.83	WS	1,651.86
334-310-62	19.47	WS	2,506.79
334-310-71	28.59	WS	3,680.97
334-310-73	4.87	NW	452.27
334-320-01	20.00	WS	2,575.00
334-320-02S	20.00	WS	2,575.00
334-320-03	20.00	WS	2,575.00
334-320-06	8.99	WS	1,157.46
334-320-09	19.50	WS	2,510.63
334-320-10	0.50	WS	64.38
334-320-12	18.99	WS	2,444.96
334-320-13	0.50	WS	64.38
334-320-14	21.50	WS	2,768.13
334-320-15	20.00	WS	2,575.00
334-320-19	20.00	WS	2,575.00
334-320-22	20.00	WS	2,575.00
334-320-24	18.55	WS	2,388.34
334-320-25	1.00	WS	128.75
334-320-30	1.38	NW	128.19
334-320-31	18.61	WS	2,396.05
334-320-32	1.34	NW	124.45
334-320-42	38.12	WS	4,907.97
334-320-44	1.28	NW	118.89
334-320-46	7.86	WS	1,011.99
334-320-48	9.94	WS	1,279.79
334-330-02	1.00	WS	128.75
334-330-04	2.24	WS	288.39
334-330-05	9.55	WS	1,229.59
334-330-12	1.00	WS	128.75
334-330-17	1.00	WS	128.75
334-330-33	2.39	WS	307.75
334-330-34	7.16	WS	921.85
334-330-36	10.00	WS	1,287.50
334-330-36	3.94	NW	365.92
334-330-37	2.36	NW	219.19
334-330-38	2.36	NW	219.19

Fresno Irrigation District

Proposed Proposition 218 Assessment Limit

APN	Acres	Service Rate	Maximum Annual Assessment
334-330-41	2.37	WS	305.16
334-330-42	16.63	WS	2,141.14
334-330-43	1.38	WS	177.70
334-330-44	1.38	WS	177.70
334-330-45	37.63	WS	4,844.89
334-330-52	16.21	WS	2,087.06
334-330-54	34.41	WS	4,430.28
334-330-59	9.46	WS	1,218.00
334-330-61	15.16	WS	1,951.85
334-330-69	9.23	WS	1,188.35
334-330-71	9.92	WS	1,277.20
334-343-15	1.88	NW	174.62
334-343-16	1.88	WS	242.08
334-343-25	0.86	WS	110.74
334-350-01	1.00	WS	128.75
334-350-02	8.37	WS	1,077.66
334-350-03	9.55	WS	1,229.59
334-350-07	1.34	NW	124.45
334-350-10	19.55	WS	2,517.09
334-350-11	18.66	WS	2,402.47
334-350-13S	9.77	WS	1,257.90
334-350-14	9.77	WS	1,257.90
334-350-15	19.55	WS	2,517.09
334-350-16	4.44	WS	571.66
334-350-17	1.08	WS	139.05
334-350-18	0.98	WS	126.16
334-350-19	0.98	WS	126.16
334-350-20	1.78	WS	229.19
334-350-21S	2.27	WS	292.27
334-350-22	1.13	WS	145.51
334-350-27S	5.00	WS	643.75
334-350-28	4.89	WS	629.62
334-350-29	2.11	WS	271.68
334-350-32	1.89	WS	243.37
334-350-33	9.77	WS	1,257.90
334-350-35	18.04	WS	2,322.67
334-350-36	1.53	WS	197.00
334-350-41	37.59	WS	4,839.72
334-350-42	1.00	WS	128.75
334-350-43	1.42	WS	182.83
334-350-46S	1.50	NW	139.31
334-350-47S	1.50	WS	193.13
334-350-48S	1.50	WS	193.13
334-350-49S	1.50	WS	193.13
334-350-50S	22.43	WS	2,887.87
334-350-51	0.89	WS	114.62
334-350-52	15.02	WS	1,933.84
334-350-53	0.89	WS	114.62
334-350-54	17.77	WS	2,287.90
334-350-59	35.31	NW	3,279.25
334-350-60	2.06	WS	265.26
334-350-62	4.76	WS	612.86
334-350-63	1.74	WS	224.02
334-350-65	2.61	WS	336.05
334-360-01	13.77	WS	1,772.90
334-360-02	19.55	WS	2,517.09

APN	Acres	Service Rate	Maximum Annual Assessment
334-360-03	1.55	WS	199.59
334-360-04	41.54	WS	5,348.30
334-360-05	23.54	WS	3,030.80
334-360-06	19.55	WS	2,517.09
334-360-09	93.14	PD	10,506.21
334-360-10S	23.54	WS	3,030.80
334-360-11S	23.54	WS	3,030.80
334-360-12	1.83	WS	235.61
334-360-13	1.00	WS	128.75
334-360-14	1.00	WS	128.75
334-360-15	1.01	WS	130.04
334-360-16	1.01	WS	130.04
334-360-17	1.01	WS	130.04
334-360-19	1.81	WS	233.07
334-360-22	0.62	WS	79.85
334-360-23	1.12	WS	144.22
334-360-24	33.31	PD	3,757.37
334-360-25	0.95	WS	122.33
334-370-01S	18.66	WS	2,402.47
334-370-02	10.62	WS	1,367.35
334-370-02	7.55	NW	701.17
334-370-03	1.38	WS	177.70
334-370-09S	18.66	WS	2,402.47
334-370-10	19.55	WS	2,517.09
334-370-11	38.20	WS	4,918.27
334-370-12	19.50	WS	2,510.63
334-370-18S	9.28	WS	1,194.82
334-370-22	10.11	WS	1,301.68
334-370-25	37.20	WS	4,789.52
334-370-26	1.00	WS	128.75
334-370-30	18.65	WS	2,401.18
334-370-31S	2.00	WS	257.50
334-370-32S	16.67	WS	2,146.26
334-380-06	0.96	WS	123.62
334-380-09	0.95	WS	122.33
334-380-23	1.00	WS	128.75
334-380-25	1.00	WS	128.75
334-380-26	0.96	WS	123.62
334-380-30	1.27	WS	163.52
334-380-39	1.17	WS	150.64
334-380-40	1.04	WS	133.92
334-380-43	10.09	WS	1,299.09
334-380-44	2.81	WS	361.82
334-390-01	0.82	WS	105.57
334-390-02	0.90	WS	115.87
334-390-03	0.89	WS	114.62
334-390-04	1.03	WS	132.63
334-390-05	2.50	WS	321.88
334-390-06	2.50	WS	321.88
334-390-09	0.66	WS	84.97
334-390-12	1.38	WS	177.70
334-390-15	0.88	WS	113.33
334-390-16	2.00	WS	257.50
334-390-18	1.59	WS	204.72
334-390-19	1.58	WS	203.42
334-390-20	2.97	WS	382.42

APN	Acres	Service Rate	Maximum Annual Assessment
334-390-22	2.00	WS	257.50
334-390-23	2.74	NW	254.46
334-390-27	0.96	WS	123.62
334-390-28	0.92	WS	118.45
334-390-29	1.68	WS	216.31
334-390-30	1.68	WS	216.31
334-390-31	0.74	WS	95.27
334-390-32	2.10	WS	270.38
334-390-34	0.83	WS	106.86
334-390-35	2.59	WS	333.47
334-390-36	2.60	WS	334.76
334-390-37	2.60	WS	334.76
334-390-38	1.01	WS	130.04
334-390-39	2.39	WS	307.75
334-390-40	3.83	WS	493.11
334-390-42	3.74	WS	481.52
334-390-44	1.00	WS	128.75
334-390-44	5.00	NW	464.35
334-390-45	8.75	WS	1,126.56
334-390-46	1.76	WS	226.61
334-400-01	33.86	WS	4,359.49
334-400-02	19.85	WS	2,555.70
334-400-03	16.16	WS	2,080.60
334-400-05S	2.30	WS	296.15
334-400-06S	9.07	WS	1,167.75
334-400-07S	4.85	WS	624.45
334-400-08	1.26	WS	162.23
334-400-09	13.28	WS	1,709.82
334-400-10	20.00	WS	2,575.00
334-400-11S	1.88	WS	242.08
334-400-12	20.00	WS	2,575.00
334-400-13S	38.12	WS	4,907.97
334-400-14	4.89	WS	629.62
334-400-15	10.00	WS	1,287.50
334-400-16	16.61	WS	2,138.55
334-400-17	2.94	WS	378.54
334-400-18	4.89	WS	629.62
334-400-19	1.26	NW	117.02
334-400-20	1.26	NW	117.02
334-400-21	17.47	WS	2,249.29
334-400-22	1.16	WS	149.35
334-400-23	1.16	WS	149.35
334-400-24	1.16	WS	149.35
334-400-25	16.52	WS	2,126.96
335-010-10U	8.98	NW	833.96
335-031-33	1.20	WS	154.52
335-031-34	16.78	WS	2,160.44
335-031-35	14.71	WS	1,893.94
335-031-36	21.67	WS	2,790.01
335-031-37	1.38	WS	177.70
335-031-38	1.38	WS	177.70
335-031-39	15.34	WS	1,975.03
335-031-40	8.09	WS	1,041.59
335-031-41	4.06	WS	522.76
335-031-42	4.05	WS	521.47
335-031-43	16.24	WS	2,090.89

Fresno Irrigation District

Proposed Proposition 218 Assessment Limit

APN	Acres	Service Rate	Maximum Annual Assessment
335-031-44	14.85	WS	1,911.95
335-031-45	20.00	WS	2,575.00
335-031-46	19.50	WS	2,510.63
335-031-47	35.00	WS	4,506.25
335-031-47	5.00	NW	464.35
335-031-48	40.00	WS	5,150.00
335-031-49	18.00	WS	2,317.50
335-031-50	2.00	WS	257.50
335-031-51	20.00	WS	2,575.00
335-070-06	14.38	WS	1,851.45
335-070-07	25.62	WS	3,298.60
335-070-09	3.00	WS	386.25
335-070-10	1.00	WS	128.75
335-070-11	1.00	WS	128.75
335-070-13	20.00	WS	2,575.00
335-070-14	20.00	WS	2,575.00
335-070-19	16.00	WS	2,060.00
335-070-22T	21.65	NW	2,010.65
335-070-23T	1.73	NW	160.68
335-070-26S	3.00	NW	278.61
335-070-27S	16.00	WS	2,060.00
335-070-27S	4.00	NW	371.48
335-070-37	1.01	WS	130.04
335-070-39	1.38	NW	128.19
335-070-40	13.62	WS	1,753.60
335-070-44	15.18	WS	1,954.43
335-070-46S	18.54	WS	2,387.05
335-070-48	15.12	WS	1,946.72
335-070-50	16.21	WS	2,087.06
335-070-52	8.38	WS	1,078.95
335-070-56	15.74	WS	2,026.52
335-070-58	15.10	WS	1,944.13
335-070-59	18.00	WS	2,317.50
335-070-59	2.00	NW	185.74
335-070-60	1.58	NW	146.73
335-080-07	18.00	WS	2,317.50
335-080-07	2.00	NW	185.74
335-080-08	20.00	WS	2,575.00
335-080-09	20.00	WS	2,575.00
335-080-10	20.00	WS	2,575.00
335-080-11	20.00	WS	2,575.00
335-080-12	18.09	WS	2,329.09
335-080-13	0.57	WS	73.38
335-080-15	10.00	WS	1,287.50
335-080-16	10.00	WS	1,287.50
335-080-17	20.00	WS	2,575.00
335-080-18	20.00	WS	2,575.00
335-080-21	2.86	WS	368.24
335-080-25S	1.47	WS	189.29
335-080-28S	1.00	WS	128.75
335-080-31	2.74	WS	352.77
335-080-32	1.88	WS	242.08
335-080-34S	8.18	WS	1,053.18
335-080-36S	1.03	WS	132.63
335-080-37S	17.97	WS	2,313.67
335-080-38	1.07	WS	137.75

APN	Acres	Service Rate	Maximum Annual Assessment
335-080-39	17.57	WS	2,262.13
335-080-40S	2.06	WS	265.26
335-080-41S	17.94	WS	2,309.79
335-080-42S	1.84	WS	236.90
335-080-43S	36.36	WS	4,681.37
335-090-09	20.00	WS	2,575.00
335-090-10	60.00	WS	7,725.00
335-090-16	1.16	WS	149.35
335-090-32S	1.38	WS	177.70
335-090-33S	17.94	WS	2,309.79
335-090-45S	19.56	WS	2,518.38
335-090-46S	19.56	WS	2,518.38
335-090-52	1.32	WS	169.94
335-090-54	18.24	WS	2,348.39
335-090-63	16.79	WS	2,161.74
335-090-65	1.15	WS	148.05
335-090-67	17.38	WS	2,237.70
335-090-69	16.88	WS	2,173.33
335-090-73	16.79	WS	2,161.74
335-090-83	14.77	WS	1,901.65
335-090-84	12.10	WS	1,557.88
335-090-89	2.04	WS	262.67
335-090-90	16.38	WS	2,108.95
335-090-93	17.08	WS	2,199.05
335-100-03	20.00	WS	2,575.00
335-100-04	20.00	WS	2,575.00
335-100-07	1.12	WS	144.22
335-100-08	30.00	WS	3,862.50
335-100-09	29.71	WS	3,825.19
335-100-13	20.00	WS	2,575.00
335-100-14	10.00	WS	1,287.50
335-100-16S	20.00	WS	2,575.00
335-100-19	10.00	WS	1,287.50
335-100-20	40.00	WS	5,150.00
335-100-24	1.00	WS	128.75
335-100-25	8.78	WS	1,130.44
335-100-26	1.36	WS	175.12
335-100-27	17.52	WS	2,255.71
335-100-28S	1.89	WS	243.37
335-100-29S	16.77	WS	2,159.15
335-100-34	2.20	WS	283.27
335-100-35	16.48	WS	2,121.79
335-100-39	19.97	WS	2,571.17
335-100-40S	30.00	WS	3,862.50
335-110-05S	20.00	WS	2,575.00
335-110-08	20.00	WS	2,575.00
335-110-09	20.00	WS	2,575.00
335-110-10	19.00	WS	2,446.25
335-110-12S	9.51	WS	1,224.42
335-110-13S	10.49	WS	1,350.58
335-110-18	5.25	WS	675.94
335-110-19	4.75	WS	611.56
335-110-21	4.66	WS	599.97
335-110-22	4.66	WS	599.97
335-110-23	4.66	WS	599.97
335-110-24	4.66	WS	599.97

APN	Acres	Service Rate	Maximum Annual Assessment
335-110-25	1.38	WS	177.70
335-110-29	1.50	WS	193.13
335-110-30	8.50	WS	1,094.38
335-110-32	4.37	WS	562.66
335-110-33	2.33	WS	299.99
335-110-34	11.98	WS	1,542.41
335-110-37	18.70	WS	2,407.64
335-110-46	13.38	WS	1,722.70
335-110-48	18.61	WS	2,396.05
335-110-53	6.43	WS	827.87
335-110-56	22.85	WS	2,941.95
335-110-66S	18.02	WS	2,320.09
335-110-68S	10.17	WS	1,309.39
335-110-72	18.40	WS	2,368.99
335-190-01	9.25	WS	1,190.94
335-190-02	0.54	WS	69.55
335-190-03	0.53	WS	68.25
335-190-05	3.30	WS	424.90
335-190-11	0.65	WS	83.68
335-190-12	1.38	WS	177.70
335-190-16	1.14	WS	146.81
335-200-01S	2.50	NW	232.18
335-200-09S	5.00	NW	464.35
335-200-14S	2.00	NW	185.74
335-200-55T	3.02	NW	280.48
335-200-16S	4.34	NW	403.06
340-010-10U	8.03	NW	745.74
340-020-03S	39.69	WS	5,110.10
340-020-24S	20.00	WS	2,575.00
340-020-25	20.00	WS	2,575.00
340-020-26S	19.50	WS	2,510.63
340-020-27	40.00	WS	5,150.00
340-020-32	40.00	WS	5,150.00
340-020-33	19.00	WS	2,446.25
340-020-34S	19.50	WS	2,510.63
340-020-35S	20.00	WS	2,575.00
340-020-36	19.50	WS	2,510.63
340-020-37	19.50	WS	2,510.63
340-020-38	59.00	WS	7,596.25
340-020-39	20.00	WS	2,575.00
340-020-48S	58.00	WS	7,467.50
340-020-52S	20.84	WS	2,683.15
340-020-53S	18.06	WS	2,325.26
340-020-66	1.00	WS	128.75
340-020-67	19.00	WS	2,446.25
340-020-68	2.84	WS	365.65
340-020-70	17.28	WS	2,224.82
340-020-71	17.65	WS	2,272.43
340-020-72	9.22	WS	1,187.11
340-020-73	8.73	WS	1,123.98
340-020-75	38.71	WS	4,983.94
340-020-76	121.29	WS	15,616.11
340-020-79S	1.26	WS	162.23
340-020-81S	1.26	WS	162.23
340-020-82S	17.03	WS	2,192.63
340-020-83S	1.52	PD	171.48



Fresno Irrigation District

Proposed Proposition 218 Assessment Limit

APN	Acres	Service Rate	Maximum Annual Assessment
340-020-84S	28.07	PD	3,166.30
340-020-85	57.56	WS	7,410.88
340-020-87	16.57	WS	2,133.38
340-020-92	1.16	WS	149.35
340-020-93	17.66	WS	2,273.72
340-060-01	5.15	WS	663.05
340-060-20	6.50	NW	603.66
340-060-22	34.92	NW	3,243.02
340-060-26	10.52	PD	1,186.68
340-060-27	1.47	WS	189.29
340-060-28	1.41	WS	181.53
340-060-34	20.00	PD	2,256.00
340-060-38	2.60	PD	293.28
340-060-39	10.84	PD	1,222.74
340-070-01U	2.00	NW	185.74
340-070-02U	6.11	NW	567.43
340-070-03	77.11	WS	9,927.93
340-070-04	20.00	WS	2,575.00
340-070-05S	20.00	WS	2,575.00
340-070-06	20.00	WS	2,575.00
340-070-12S	1.50	WS	193.13
340-070-15	0.53	WS	68.25
340-070-16	1.00	WS	128.75
340-070-26S	20.00	WS	2,575.00
340-070-29S	4.50	NW	417.92
340-070-31	14.63	NW	1,358.69
340-070-35	0.55	WS	70.84
340-070-38	1.00	WS	128.75
340-070-42	3.76	WS	484.11
340-070-43	2.00	WS	257.50
340-070-49	1.43	NW	132.84
340-070-51	1.97	NW	182.96
340-070-52	2.00	NW	185.74
340-070-53	6.88	WS	885.83
340-070-54	5.06	WS	651.51
340-070-55S	1.92	WS	247.20
340-070-56S	15.20	WS	1,957.02
340-070-63	6.40	NW	594.36
340-070-67	7.10	WS	914.13
340-070-68	2.08	NW	193.17
340-070-71	1.36	NW	126.32
340-070-74	21.93	NW	2,036.67
340-070-75	1.84	WS	236.90
340-070-76	3.14	NW	291.64
340-070-77S	15.00	WS	1,931.25
340-080-02S	23.21	WS	2,988.31
340-080-03	24.00	NW	2,228.88
340-080-04	40.00	NW	3,714.80
340-080-05	40.00	WS	5,150.00
340-080-06	40.00	NW	3,714.80
340-080-08	1.43	WS	184.12
340-080-17	1.16	WS	149.35
340-080-19	27.41	WS	3,529.03
340-080-19	9.00	NW	835.83
340-080-21	22.76	WS	2,930.36
340-080-22	1.50	NW	139.31

APN	Acres	Service Rate	Maximum Annual Assessment
340-080-23	32.98	NW	3,062.84
340-080-24	2.50	WS	321.88
340-080-25	36.54	WS	4,704.55
340-091-01S	2.01	WS	258.79
340-091-02	14.37	WS	1,850.16
340-091-03	4.73	WS	608.98
340-091-04	1.58	WS	203.42
340-091-05	3.94	WS	507.29
340-091-06	1.27	WS	163.52
340-091-07	1.19	WS	153.23
340-091-08	0.68	WS	87.56
340-091-10	2.42	WS	311.58
340-091-11	26.11	WS	3,361.68
340-091-12	1.58	WS	203.42
340-091-14S	3.31	WS	426.20
340-091-16	13.92	WS	1,792.20
340-092-09	2.90	NW	269.31
340-092-10	6.86	WS	883.24
340-092-11	4.23	WS	544.60
340-092-12	5.66	WS	728.72
340-092-13	2.25	WS	289.69
340-092-14	2.38	WS	306.45
340-092-15	8.26	WS	1,063.48
340-092-16	2.23	WS	287.10
340-092-17	1.45	WS	186.71
340-092-18	2.49	WS	320.58
340-092-19	1.22	WS	157.11
340-092-20	1.32	WS	169.94
340-092-21	1.51	WS	194.42
340-092-22	3.00	WS	386.25
340-092-23	1.15	WS	148.05
340-092-24	2.42	WS	311.58
340-092-25	2.74	WS	352.77
340-092-30	2.13	WS	274.26
340-092-32	2.14	WS	275.56
340-092-36	1.94	NW	180.18
340-092-41	1.01	WS	130.04
340-093-01	2.65	WS	341.18
340-093-02	2.58	WS	332.17
340-093-03	2.64	WS	339.93
340-093-04	1.28	WS	164.82
340-093-05	2.00	WS	257.50
340-093-06	6.96	WS	896.12
340-093-07	2.00	WS	257.50
340-094-02S	56.12	WS	7,225.47
340-094-03	3.67	WS	472.51
340-094-04	34.45	WS	4,435.46
340-094-05	0.94	WS	121.04
340-100-02	26.66	WS	3,432.47
340-100-08	2.50	WS	321.88
340-100-10	40.00	WS	5,150.00
340-100-11	37.00	WS	4,763.75
340-100-13	39.24	WS	5,052.14
340-100-15	39.09	WS	5,032.84
340-100-16	14.21	WS	1,829.56
340-100-21S	36.14	WS	4,653.06

APN	Acres	Service Rate	Maximum Annual Assessment
340-150-22	4.18	WS	538.18
402-220-90	2.48	WS	319.29
402-220-92	10.38	WS	1,336.45
402-220-93	1.42	WS	182.83
402-220-94	2.50	WS	321.88
402-220-95	1.67	WS	215.01
402-220-96	14.72	WS	1,895.23
403-021-03	2.27	WS	292.27
403-021-32	4.41	WS	567.78
403-021-36	1.66	WS	213.72
403-021-37	3.32	WS	427.44
403-022-03	2.62	WS	337.35
403-022-07	2.46	WS	316.75
403-022-08	2.63	WS	338.64
403-022-18	1.32	WS	169.94
403-022-19	10.00	WS	1,287.50
403-030-01	1.21	WS	155.81
403-030-02	1.21	WS	155.81
403-030-03	1.21	WS	155.81
403-030-10	1.00	WS	128.75
403-050-49	2.12	WS	272.97
403-050-60	2.15	WS	276.80
403-050-64T	1.47	NW	136.53
403-050-68T	1.03	NW	95.65
403-050-70	34.00	WS	4,377.50
403-060-56	1.53	WS	197.00
403-595-07	4.65	WS	598.68
403-711-12	1.15	WS	148.05
404-050-21	5.31	WS	683.70
404-050-30	2.00	WS	257.50
404-060-06	20.34	WS	2,618.78
404-071-48	11.50	WS	1,480.63
404-071-50T	7.10	WS	914.13
404-072-06S	4.87	WS	627.03
404-072-40S	14.31	WS	1,842.45
404-083-03	9.58	WS	1,233.42
404-083-07	8.40	WS	1,081.49
404-083-29	3.50	WS	450.63
404-083-37	0.83	WS	106.86
404-083-39	1.69	WS	217.60
404-090-01	2.30	WS	296.15
404-090-02	2.30	WS	296.15
404-090-03	2.30	WS	296.15
404-090-04	2.42	WS	311.58
404-090-05	2.42	WS	311.58
404-090-09	2.34	NW	217.32
404-090-10	2.76	NW	256.33
404-090-11	2.90	WS	373.37
404-090-12	2.55	WS	328.34
404-090-13	2.43	WS	312.87
404-090-14	2.28	NW	211.76
404-090-15	2.28	WS	293.57
404-090-16	2.28	WS	293.57
404-090-17	2.35	WS	302.57
404-090-20	2.27	WS	292.27
404-090-21	2.27	WS	292.27

Fresno Irrigation District

Proposed Proposition 218 Assessment Limit

APN	Acres	Service Rate	Maximum Annual Assessment
404-090-22	2.34	NW	217.32
404-090-26	2.28	WS	293.57
404-090-27	2.45	WS	315.46
404-090-31	2.84	WS	365.65
404-090-33	2.03	WS	261.38
404-090-34	2.64	WS	339.93
404-090-36	2.27	NW	210.85
404-481-19S	2.03	NW	188.52
404-481-20S	1.53	WS	197.00
404-500-23	2.29	WS	294.86
404-500-28	1.59	WS	204.72
404-500-29	3.03	NW	281.39
404-510-50	1.06	WS	136.51
404-510-54	4.94	WS	636.04
404-550-27S	2.00	WS	257.50
404-550-28S	2.00	WS	257.50
404-550-29S	2.00	WS	257.50
405-080-16	2.26	WS	290.98
405-170-68	1.69	NW	156.94
406-040-66S	1.75	WS	225.31
406-050-46	1.95	WS	251.08
406-050-47	1.38	WS	177.70
406-050-48	1.38	NW	128.19
406-050-54	0.96	WS	123.62
406-050-71	1.24	WS	159.64
406-050-72	1.51	WS	194.42
406-060-57S	2.56	NW	237.78
406-070-30S	1.14	WS	146.81
406-070-31S	1.25	WS	160.94
406-070-34	1.01	WS	130.04
406-070-38	1.10	WS	141.63
406-070-39	1.10	WS	141.63
406-070-40	1.10	WS	141.63
406-070-41	1.10	WS	141.63
406-070-43	1.06	WS	136.51
406-070-44	1.06	WS	136.51
406-070-48	1.36	WS	175.12
406-070-49	1.01	WS	130.04
406-070-50	1.13	WS	145.51
406-070-51	1.01	WS	130.04
406-081-01	2.50	NW	232.18
406-081-08	2.50	WS	321.88
406-081-09	2.50	WS	321.88
406-081-14	2.50	WS	321.88
406-081-17	1.11	WS	142.93
406-081-18	1.17	WS	150.64
406-081-28	1.48	NW	137.44
406-081-34	2.37	NW	220.10
406-081-35	1.48	WS	190.54
406-081-36	1.69	NW	156.94
406-081-37	2.56	WS	329.63
406-081-38	2.56	NW	237.78
406-081-39	2.56	WS	329.63
406-081-40	2.56	WS	329.63
406-081-41	2.34	WS	301.28
406-081-42	2.34	WS	301.28

APN	Acres	Service Rate	Maximum Annual Assessment
406-081-44	2.28	WS	293.57
406-081-46	2.28	WS	293.57
406-091-17	2.50	WS	321.88
406-091-18	2.50	WS	321.88
406-091-19	2.50	WS	321.88
406-091-20	2.50	WS	321.88
406-091-47	2.56	WS	329.63
406-091-48	2.56	NW	237.78
406-101-10	2.10	NW	195.04
406-153-14	4.33	WS	557.49
406-240-72	0.33	WS	42.49
406-240-73	0.83	WS	106.86
406-470-27	2.44	WS	314.16
406-470-28	2.91	WS	374.66
406-470-34	2.44	WS	314.16
407-031-34S	1.66	WS	213.72
407-031-35S	1.23	WS	158.35
407-031-36S	4.41	WS	567.78
407-031-37S	2.65	WS	341.18
407-031-38S	3.24	WS	417.14
407-031-39S	4.31	WS	554.95
407-070-08	1.00	WS	128.75
410-031-02	1.43	WS	184.12
410-031-07	2.40	WS	308.99
410-031-08	4.63	WS	596.14
410-040-05T	9.85	WS	1,268.20
410-040-07T	39.14	WS	5,039.31
410-040-15T	8.86	WS	1,140.74
410-040-16T	106.99	WS	13,774.96
410-040-17T	143.45	WS	18,469.21
410-050-27T	55.10	WS	7,094.13
410-062-05	1.25	WS	160.94
410-062-08	0.59	WS	75.97
410-430-45	0.85	WS	109.45
415-033-33	1.14	WS	146.81
415-033-45	4.83	NW	448.58
415-044-35	3.48	WS	448.04
415-044-44	12.55	WS	1,615.84
415-044-46	1.74	WS	224.02
415-044-58S	1.80	WS	231.78
415-044-59S	1.93	WS	248.50
415-045-39	6.01	WS	773.79
415-090-36	1.61	NW	149.51
415-110-31	1.25	WS	160.94
420-020-12T	3.50	WS	450.63
420-020-13T	145.17	WS	18,690.64
420-020-20T	38.61	WS	4,971.05
420-020-31T	47.03	WS	6,055.13
420-020-32T	0.70	WS	90.14
420-020-34T	263.29	WS	33,898.61
420-020-35T	309.42	WS	39,837.83
420-030-11T	61.00	WS	7,853.75
420-180-01T	15.23	WS	1,960.85
420-180-02T	0.52	WS	66.96
420-180-03T	0.37	WS	47.66
420-180-04T	1.68	WS	216.31

APN	Acres	Service Rate	Maximum Annual Assessment
420-180-05T	0.35	WS	45.07
420-180-06T	0.43	WS	55.37
420-180-07T	0.38	WS	48.95
420-180-08T	0.23	WS	29.60
420-180-09T	0.37	WS	47.66
420-180-10T	0.28	WS	36.07
420-180-11T	0.59	WS	75.97
420-180-12T	0.30	WS	38.65
420-180-13T	11.18	WS	1,439.43
420-180-14T	5.74	WS	739.02
420-180-15T	3.66	WS	471.22
420-180-16T	6.56	WS	844.63
420-190-01T	0.66	WS	84.97
420-190-02T	0.93	WS	119.75
420-190-03T	0.52	WS	66.96
424-042-27S	17.66	WS	2,273.72
424-043-02	15.67	WS	2,017.51
424-043-02	2.65	NW	246.12
433-050-06	2.90	WS	373.37
433-060-09	4.04	WS	520.17
433-060-10	2.60	WS	334.76
433-060-11	1.91	WS	245.91
433-220-14	1.22	WS	157.11
442-021-05	4.00	WS	515.00
442-021-05	1.00	NW	92.87
442-021-07	20.00	WS	2,575.00
442-021-08	1.00	WS	128.75
442-021-10	1.63	WS	209.89
442-021-16	2.48	WS	319.29
442-021-17	1.00	WS	128.75
442-021-18	1.49	WS	191.83
442-021-22	1.89	WS	243.37
442-021-24	1.83	WS	235.61
442-021-31	2.17	WS	279.39
442-021-34	0.57	WS	73.38
442-021-36	2.40	WS	308.99
442-021-37	1.49	WS	191.83
442-021-39	2.01	WS	258.79
442-021-43T	13.88	WS	1,787.08
442-021-44	3.21	WS	413.31
442-022-10	5.00	NW	464.35
442-022-11	5.00	NW	464.35
442-022-32	4.00	WS	515.00
442-022-42	1.00	WS	128.75
442-022-43	9.40	WS	1,210.24
442-022-46	5.00	WS	643.75
442-022-47	1.00	WS	128.75
442-030-39	1.47	WS	189.29
442-040-15	2.38	WS	306.45
442-040-20	2.29	WS	294.86
442-040-24	2.50	NW	232.18
442-040-28	2.32	NW	215.45
442-040-29	2.39	WS	307.75
442-040-30	2.24	WS	288.39
442-040-32	2.07	WS	266.50
442-040-33	2.62	WS	337.35

Fresno Irrigation District

Proposed Proposition 218 Assessment Limit

APN	Acres	Service Rate	Maximum Annual Assessment
442-040-36	3.20	WS	412.02
442-040-37	13.60	WS	1,751.01
442-060-03	0.98	WS	126.16
442-060-04	0.98	WS	126.16
442-060-06	1.34	WS	172.53
442-060-07	3.38	WS	435.20
442-060-33	4.65	WS	598.68
442-060-37	4.62	WS	594.85
442-060-39	2.95	WS	379.83
442-060-44	2.10	NW	195.04
442-060-45	2.05	WS	263.97
442-060-47	1.57	NW	145.82
442-060-57	6.84	WS	880.65
442-071-01	1.17	WS	150.64
442-071-05	0.95	WS	122.33
442-071-06	0.71	WS	91.44
442-071-08	0.71	WS	91.44
442-071-09	0.70	WS	90.14
442-071-10	1.67	WS	215.01
442-071-13	0.85	WS	109.45
442-071-16	1.00	WS	128.75
442-071-17	2.25	WS	289.69
442-071-18	1.52	NW	141.17
442-071-19	4.00	WS	515.00
442-071-21	1.00	WS	128.75
442-071-22	4.00	WS	515.00
442-071-24	2.00	WS	257.50
442-071-25	1.47	NW	136.53
442-071-26	1.44	WS	185.41
442-071-27	1.15	NW	106.81
442-071-28	2.91	WS	374.66
442-071-49	4.88	WS	628.33
442-111-08	1.53	WS	197.00
442-111-10	2.00	WS	257.50
442-111-13	3.81	WS	490.57
442-111-22	3.10	WS	399.13
442-111-29	3.41	WS	439.03
442-111-35	5.41	WS	696.53
442-270-02	5.00	WS	643.75
442-270-26	2.24	WS	288.39
442-270-27	2.26	WS	290.98
442-280-01	1.12	WS	144.22
442-280-04	1.91	WS	245.91
442-280-09	1.00	WS	128.75
442-280-15	2.37	NW	220.10
442-280-16	2.37	WS	305.16
442-280-17	2.52	WS	324.46
442-280-19	2.16	NW	200.60
442-291-03	1.72	WS	221.48
442-291-04	2.59	WS	333.47
442-292-01	2.00	WS	257.50
442-292-02	1.00	WS	128.75
442-292-17	2.46	WS	316.75
442-330-04	0.86	WS	110.74
442-330-05	1.20	WS	154.52
442-330-10	1.74	WS	224.02

APN	Acres	Service Rate	Maximum Annual Assessment
442-330-26	5.59	WS	719.72
442-330-27	2.60	WS	334.76
442-330-29	1.73	NW	160.68
442-341-01	0.85	WS	109.45
442-341-04	1.72	WS	221.48
442-341-07	1.72	NW	159.77
442-341-08	0.85	WS	109.45
442-341-09	0.85	WS	109.45
442-341-12	0.86	WS	110.74
442-342-39	6.69	NW	621.29
445-051-01T	2.00	WS	257.50
445-051-01T	1.21	NW	112.37
449-020-10	9.75	WS	1,255.31
449-020-13	1.01	WS	130.04
449-030-02	2.50	WS	321.88
449-030-03	2.50	WS	321.88
449-030-04	2.77	WS	356.65
449-030-15S	2.15	WS	276.80
449-030-16S	2.05	WS	263.97
449-030-17S	2.12	WS	272.97
449-030-18S	2.13	WS	274.26
449-030-19S	3.20	WS	412.02
449-030-20S	0.50	WS	64.38
449-030-21S	1.44	WS	185.41
449-030-37	2.88	WS	370.83
449-030-39	2.41	NW	223.84
449-030-40	2.41	NW	223.84
449-030-44	1.34	NW	124.45
449-030-46S	1.88	NW	174.62
449-030-47	1.91	WS	245.91
449-030-49	2.20	WS	283.27
449-030-50	2.00	WS	257.50
449-030-51	2.85	WS	366.95
449-030-52S	2.29	WS	294.86
449-030-53S	2.82	NW	261.89
449-030-55	2.20	WS	283.27
449-030-56	3.29	NW	305.54
449-030-57	3.36	NW	312.06
449-030-58	0.93	WS	119.75
449-030-59	0.95	WS	122.33
449-030-60	2.00	NW	185.74
449-030-61	4.63	NW	429.99
449-030-63	8.77	NW	814.51
449-040-01	1.90	NW	176.44
449-040-02	1.00	WS	128.75
449-040-02	1.50	NW	139.31
449-040-05	3.26	WS	419.73
449-040-28	1.78	WS	229.19
449-040-31	1.00	WS	128.75
449-040-31	1.96	NW	182.05
449-040-32	3.00	NW	278.61
449-040-33	2.00	WS	257.50
449-040-36	0.91	WS	117.16
449-040-40	1.67	NW	155.12
449-040-41	4.80	WS	618.03
449-040-44	4.20	WS	540.77

APN	Acres	Service Rate	Maximum Annual Assessment
449-040-48	2.74	WS	352.77
449-040-49	2.27	WS	292.27
449-040-52	1.49	WS	191.83
449-040-54	1.11	WS	142.93
449-040-55	3.11	WS	400.43
449-040-56	1.14	WS	146.81
449-040-57	2.26	WS	290.98
449-040-58	3.02	WS	388.84
449-040-59	3.20	WS	412.02
449-040-60	7.61	WS	979.80
449-050-03	3.55	WS	457.09
449-050-04	0.88	WS	113.33
449-050-05	0.55	WS	70.84
449-050-06	3.95	WS	508.58
449-050-07	0.50	WS	64.38
449-050-09	1.06	WS	136.51
449-050-16	2.32	NW	215.45
449-050-17	2.32	NW	215.45
449-050-32	3.55	WS	457.09
449-050-33	0.56	WS	72.13
449-050-38	2.39	NW	221.97
449-050-39	2.35	WS	302.57
449-050-40	2.35	WS	302.57
449-050-43	2.35	WS	302.57
449-050-44	1.19	WS	153.23
449-050-45	2.07	WS	266.50
449-050-46	2.35	WS	302.57
449-050-47	1.19	WS	153.23
449-050-48	1.96	WS	252.37
449-050-49	2.00	WS	257.50
449-050-50	3.79	WS	487.99
449-050-51	3.88	WS	499.58
449-060-02	5.00	WS	643.75
449-060-06	6.67	WS	858.76
449-060-07	2.85	WS	366.95
449-060-08	2.50	WS	321.88
449-060-09	2.63	WS	338.64
449-060-14	2.39	NW	221.97
449-060-16	1.87	WS	240.78
449-060-20	0.97	WS	124.92
449-060-21	0.97	WS	124.92
449-060-23	0.88	WS	113.33
449-060-27	4.85	NW	450.45
449-060-28	2.33	NW	216.41
449-060-31	2.33	WS	299.99
449-060-33	4.93	WS	634.75
449-060-35	4.85	WS	624.45
449-060-37	3.19	WS	410.73
449-060-40	1.92	NW	178.31
449-060-47	2.26	NW	209.89
449-060-48	1.93	NW	179.27
449-060-64	8.64	WS	1,112.43
449-080-10	2.46	WS	316.75
449-080-14	0.59	WS	75.97
449-080-15	1.00	WS	128.75
449-080-16	2.50	NW	232.18

Fresno Irrigation District

Proposed Proposition 218 Assessment Limit

APN	Acres	Service Rate	Maximum Annual Assessment
449-080-18	2.50	NW	232.18
449-080-24	2.50	NW	232.18
449-080-26	2.19	NW	203.37
449-080-28	2.46	WS	316.75
449-080-30	2.46	WS	316.75
449-080-31	2.46	WS	316.75
449-080-32	2.46	WS	316.75
449-080-33	2.46	WS	316.75
449-080-36	2.38	NW	221.06
449-080-37	2.50	WS	321.88
449-080-38	2.50	WS	321.88
449-080-39	2.42	WS	311.58
449-080-40	4.30	WS	553.65
449-080-41	2.42	NW	224.75
449-080-42	2.40	WS	308.99
449-080-44	2.40	WS	308.99
449-080-46	4.81	WS	619.32
449-080-48	2.22	WS	285.86
449-080-50	2.33	WS	299.99
449-080-51	2.33	WS	299.99
449-080-53	3.13	WS	403.01
449-080-55	4.81	WS	619.32
449-080-56	4.27	WS	549.77
449-080-57	2.50	NW	232.18
449-080-58	2.57	WS	330.88
449-090-14	2.04	NW	189.48
449-090-15	1.25	NW	116.11
449-090-19	3.76	WS	484.11
449-090-20	1.00	WS	128.75
449-090-22	2.51	WS	323.17
449-090-25	2.43	WS	312.87
449-090-26	1.08	WS	139.05
449-090-30	0.90	WS	115.87
449-090-37	9.40	WS	1,210.24
449-090-38	6.79	WS	874.24
449-090-39	4.23	NW	392.85
449-090-40	5.68	NW	527.51
449-100-02	1.70	WS	218.89
449-100-03	3.30	WS	424.90
449-100-04S	3.33	WS	428.74
449-100-08	1.00	WS	128.75
449-100-11	1.50	NW	139.31
449-100-13	1.30	NW	120.76
449-100-15S	2.50	NW	232.18
449-100-16	1.25	NW	116.11
449-100-19	1.58	NW	146.73
449-100-21	1.05	WS	135.22
449-100-22	0.85	WS	109.45
449-100-27	0.90	WS	115.87
449-100-31S	2.36	WS	303.87
449-100-46S	2.50	WS	321.88
449-100-47	2.50	WS	321.88
449-100-52S	2.36	WS	303.87
449-100-58	2.66	WS	342.47
449-100-64	2.40	WS	308.99
449-100-65	2.29	NW	212.67

APN	Acres	Service Rate	Maximum Annual Assessment
449-100-66	2.36	NW	219.19
449-100-67	2.35	NW	218.28
449-100-70	2.35	WS	302.57
449-100-71	2.35	WS	302.57
449-100-72	4.41	WS	567.78
449-100-73	1.34	NW	124.45
449-100-74	1.92	NW	178.31
449-100-78	1.57	WS	202.13
449-100-82	5.19	WS	668.23
449-110-05	2.39	NW	221.97
449-110-06	2.39	WS	307.75
449-110-11	4.75	WS	611.56
449-110-12	4.75	WS	611.56
449-110-13	4.75	WS	611.56
449-110-15	1.18	WS	151.93
449-110-17	0.90	WS	115.87
449-110-18	1.36	WS	175.12
449-110-19	0.90	WS	115.87
449-110-21	2.19	WS	281.98
449-110-23	3.57	WS	459.63
449-110-24	1.00	WS	128.75
449-110-35	1.03	WS	132.63
449-110-37	3.66	WS	471.22
449-110-38	2.42	WS	311.58
449-110-40	2.30	PD	259.46
449-110-41	4.78	NW	443.94
449-110-43	1.36	WS	175.12
449-110-46	2.34	NW	217.32
449-110-47	2.34	WS	301.28
449-121-02	1.65	WS	212.43
449-121-10	1.60	WS	206.01
449-121-13	0.83	WS	106.86
449-121-21	0.83	WS	106.86
449-122-09	0.83	WS	106.86
449-122-10	0.83	WS	106.86
449-122-15	0.83	WS	106.86
449-122-29	0.86	WS	110.74
449-122-38	2.51	WS	323.17
449-123-14	0.83	WS	106.86
449-123-20	0.81	WS	104.32
449-123-22	2.14	NW	198.77
449-124-06	0.83	WS	106.86
449-124-08	0.83	WS	106.86
449-124-09	0.83	WS	106.86
449-124-10	0.83	WS	106.86
449-124-11	0.83	WS	106.86
449-124-12	0.83	WS	106.86
449-124-19	0.83	WS	106.86
449-130-06	1.12	WS	144.22
449-130-09	2.36	WS	303.87
449-130-10	2.36	WS	303.87
449-130-25	1.00	WS	128.75
449-130-30	4.67	WS	601.26
449-210-02	1.32	WS	169.94
449-210-44	1.53	WS	197.00
449-210-45	1.59	WS	204.72

APN	Acres	Service Rate	Maximum Annual Assessment
449-210-52	1.00	WS	128.75
449-241-03	2.98	NW	276.74
449-241-05	1.48	NW	137.44
449-241-06	1.74	WS	224.02
449-282-06	1.00	WS	128.75
449-292-10	1.00	WS	128.75
449-302-01	1.00	WS	128.75
449-302-03	1.00	WS	128.75
449-302-11	1.00	WS	128.75
453-051-08	5.16	WS	664.35
453-051-19	0.90	WS	115.87
453-131-01	0.90	WS	115.87
453-131-12	0.90	WS	115.87
455-020-25S	40.09	WS	5,161.59
455-030-28	2.21	WS	284.56
458-020-60	4.54	NW	421.65
458-020-64	1.89	NW	175.53
458-020-65	1.89	NW	175.53
458-020-66	1.89	NW	175.53
458-020-67	1.89	NW	175.53
458-020-68	20.12	NW	1,868.57
458-050-04	1.46	WS	188.00
458-050-05	0.68	WS	87.56
458-050-08	1.80	WS	231.78
458-060-53	8.30	WS	1,068.65
463-030-26	1.77	PD	199.69
463-030-51	1.50	WS	193.13
463-030-51	1.25	NW	116.11
463-030-71	10.00	WS	1,287.50
463-030-71	32.43	NW	3,011.81
463-050-44	19.22	WS	2,474.61
463-050-46	1.47	WS	189.29
463-050-47	0.95	WS	122.33
463-050-48	1.03	WS	132.63
463-050-49	1.06	WS	136.51
463-050-50	0.70	WS	90.14
463-081-36	1.52	WS	195.71
463-090-10	2.00	WS	257.50
463-090-11	2.22	WS	285.86
463-090-12	1.88	WS	242.08
463-090-13	1.00	WS	128.75
463-090-28	0.55	WS	70.84
463-090-59	1.54	WS	198.30
463-090-60	0.09	WS	11.59
463-100-14	2.26	WS	290.98
463-100-15	2.43	WS	312.87
463-110-17	0.75	WS	96.56
463-140-01	1.90	WS	244.62
463-140-03	1.94	WS	249.79
463-140-09	0.95	WS	122.33
463-140-10	0.88	WS	113.33
463-140-22	0.57	WS	73.38
463-150-08	0.91	WS	117.16
463-160-02	0.91	WS	117.16
463-160-23	0.93	WS	119.75
463-160-24	0.93	WS	119.75

Fresno Irrigation District

Proposed Proposition 218 Assessment Limit

APN	Acres	Service Rate	Maximum Annual Assessment
463-190-02	1.39	WS	179.00
463-190-07	0.70	WS	90.14
463-190-11	0.91	WS	117.16
463-190-15	0.75	WS	96.56
463-200-07S	0.93	WS	119.75
463-200-08S	1.40	WS	180.24
463-200-09S	1.40	WS	180.24
463-200-10S	1.00	WS	128.75
463-200-11S	0.90	WS	115.87
463-240-09	1.00	WS	128.75
463-240-21	1.00	WS	128.75
464-020-12	5.00	WS	643.75
464-020-13	5.00	WS	643.75
464-020-15	18.59	WS	2,393.47
464-020-16	0.51	WS	65.67
464-020-19	8.92	WS	1,148.45
464-020-25	25.25	WS	3,250.94
464-020-26	6.00	WS	772.50
464-020-28	8.57	WS	1,103.38
464-020-29	9.47	WS	1,219.29
464-020-30	9.47	WS	1,219.29
464-020-31	9.47	WS	1,219.29
464-020-34	4.69	WS	603.85
464-020-35	1.74	WS	224.02
464-020-36	9.85	WS	1,268.20
464-020-37	4.70	WS	605.14
464-060-13	17.25	WS	2,220.94
464-060-15	18.27	WS	2,352.27
464-060-17	67.47	WS	8,686.79
464-101-17	2.18	NW	202.46
464-101-19	4.68	NW	434.64
464-101-20	4.26	NW	395.63
464-102-14	9.53	NW	885.04
472-022-12	8.73	WS	1,123.98
472-022-13	8.73	WS	1,123.98
472-040-16	13.21	WS	1,700.81
472-050-14	2.20	NW	204.33
472-050-22	2.00	WS	257.50
472-070-14	1.30	NW	120.76
472-080-02	2.50	NW	232.18
472-090-14	0.93	WS	119.75
472-090-15	0.60	WS	77.26
472-090-18	0.74	WS	95.27
472-110-02	1.14	WS	146.81
472-110-26	1.00	WS	128.75
472-110-27	1.00	WS	128.75
472-120-01	0.69	WS	88.85
472-120-02	0.69	WS	88.85
472-120-03	0.69	WS	88.85
472-120-04	2.13	WS	274.26
472-120-05	1.87	WS	240.78
472-120-07	0.81	WS	104.32
472-120-08	0.82	WS	105.57
472-130-02	1.10	WS	141.63
472-130-03	1.10	WS	141.63
472-130-06	1.10	WS	141.63

APN	Acres	Service Rate	Maximum Annual Assessment
472-140-01	2.20	WS	283.27
472-140-09	1.10	WS	141.63
472-140-12	1.89	NW	175.53
472-140-13	1.20	WS	154.52
472-140-24	1.48	NW	137.44
473-030-06	1.27	WS	163.52
473-030-10	22.30	NW	2,071.03
473-030-13	0.93	WS	119.75
473-030-45	3.58	WS	460.92
473-030-52	1.67	WS	215.01
473-030-63	20.00	NW	1,857.40
473-047-31	4.17	PD	470.41
473-051-22	2.95	PD	332.80
473-051-23	3.53	PD	398.18
473-051-33	2.98	PD	336.15
473-051-34	2.41	PD	271.87
474-020-02	141.11	NW	13,104.88
474-020-18	4.03	NW	374.26
474-120-27	1.85	NW	171.84
474-120-35	2.50	NW	232.18
477-021-09	20.89	WS	2,689.62
477-021-10	7.50	WS	965.63
477-021-11	10.00	WS	1,287.50
477-021-14	22.50	WS	2,896.88
477-021-17	1.24	WS	159.64
477-021-18	1.24	WS	159.64
477-021-19	18.41	WS	2,370.28
477-021-20	34.11	WS	4,391.68
477-021-24T	1.07	WS	137.75
477-021-25	7.24	WS	932.14
477-023-01S	14.00	NW	1,300.18
477-023-02	2.00	WS	257.50
477-023-03	2.00	NW	185.74
477-023-04S	2.00	NW	185.74
477-023-05S	4.00	NW	371.48
477-023-08	1.83	NW	169.97
477-023-09	6.69	NW	621.29
477-023-10	29.32	NW	2,722.94
477-023-11S	19.55	WS	2,517.09
477-023-12	35.00	WS	4,506.25
477-023-12	4.60	NW	427.21
477-023-13	1.91	WS	245.91
477-023-14	1.60	WS	206.01
477-023-16	5.00	WS	643.75
477-023-16	9.00	NW	835.83
477-023-19S	14.70	NW	1,365.21
477-030-19	3.79	WS	487.99
477-030-29S	18.65	WS	2,401.18
477-030-30S	54.04	WS	6,957.67
477-030-34	12.97	WS	1,669.92
477-060-06	5.00	WS	643.75
477-070-01	9.12	WS	1,174.22
477-070-02	23.75	WS	3,057.81
477-070-08	9.77	NW	907.38
477-070-10	5.00	WS	643.75
477-070-11	3.92	WS	504.70

APN	Acres	Service Rate	Maximum Annual Assessment
477-070-12	5.88	WS	757.08
477-070-14	14.07	NW	1,306.70
477-070-15	4.19	WS	539.48
477-080-02	8.92	NW	828.40
477-080-04	9.02	NW	837.70
477-080-07	4.50	WS	579.38
477-080-08	5.00	NW	464.35
477-080-11	4.32	NW	401.19
477-080-16	1.90	NW	176.44
477-080-17	7.89	NW	732.75
477-080-22	2.10	WS	270.38
477-080-23	1.82	NW	169.02
477-080-24	0.75	WS	96.56
477-080-27	5.00	WS	643.75
477-080-28	5.00	WS	643.75
477-080-29	5.00	NW	464.35
477-080-32	10.00	NW	928.70
477-090-01	8.84	WS	1,138.15
477-090-02	18.57	NW	1,724.61
477-090-03	19.55	NW	1,815.61
477-090-04	8.43	WS	1,085.37
477-100-01S	20.00	NW	1,857.40
477-100-02	4.90	NW	455.05
477-100-03	4.90	NW	455.05
477-100-04	10.00	NW	928.70
477-100-05	9.77	NW	907.38
477-100-06	3.65	NW	338.99
477-100-18	4.81	NW	446.72
477-230-04	3.01	NW	279.57
477-230-14	4.54	WS	584.55
477-230-16	7.47	NW	693.75
477-230-18	12.87	NW	1,195.23
477-230-20	6.82	NW	633.37
477-230-21	1.95	NW	181.09
479-020-45	9.86	WS	1,269.49
479-020-49	18.35	WS	2,362.57
479-040-01	4.78	NW	443.94
479-040-02	4.78	NW	443.94
479-040-03	9.77	NW	907.38
479-040-20	9.77	WS	1,257.90
479-040-22	5.00	NW	464.35
479-040-23	19.10	NW	1,773.83
479-040-27	8.25	WS	1,062.19
479-040-35	2.83	NW	262.84
479-040-39	5.00	NW	464.35
479-040-40	11.72	NW	1,088.47
479-040-47	13.70	WS	1,763.89
479-050-04	1.76	WS	226.61
479-050-04	1.50	NW	139.31
479-050-05	1.76	WS	226.61
479-050-05	1.50	NW	139.31
479-060-12	3.42	NW	317.62
479-060-13	17.82	NW	1,654.94
479-060-14	24.10	NW	2,238.18
479-060-18T	10.00	NW	928.70
479-320-52	7.69	WS	990.10

Fresno Irrigation District

Proposed Proposition 218 Assessment Limit

APN	Acres	Service Rate	Maximum Annual Assessment
479-320-56	6.74	WS	867.77
480-080-05	17.72	WS	2,281.48
480-080-12	10.00	WS	1,287.50
481-010-24U	1.49	NW	138.39
481-020-01	38.37	WS	4,940.16
481-020-60S	11.97	PD	1,350.25
481-060-02S	38.20	WS	4,918.27
481-090-16	1.07	PD	120.70
481-090-18	0.84	PD	94.74
481-120-09	2.30	WS	296.15
481-130-09S	4.82	NW	447.63
481-130-10S	3.86	NW	358.49
481-130-11S	5.79	NW	537.72
481-130-29	4.63	NW	429.99
481-140-12	4.00	WS	515.00
481-140-25	1.42	WS	182.83
481-140-29	2.17	NW	201.55
481-140-30	3.28	NW	304.63
481-140-31	3.34	NW	310.19
481-140-32	2.46	NW	228.49
481-140-33	7.07	NW	656.61
481-140-35	3.88	NW	360.36
481-151-02S	1.78	PD	200.79
481-151-04S	1.34	WS	172.53
481-151-05S	0.70	WS	90.14
481-151-08S	0.75	WS	96.56
481-151-09S	0.75	WS	96.56
481-151-10S	1.23	WS	158.35
481-152-01	2.11	PD	238.01
481-152-04S	1.19	PD	134.26
481-152-05S	1.19	PD	134.26
481-152-06S	1.05	PD	118.45
481-152-07S	1.05	PD	118.45
481-161-01S	2.10	NW	195.04
481-161-06S	1.05	PD	118.45
481-161-07S	1.20	PD	135.36
481-162-02S	1.19	PD	134.26
481-162-05S	4.20	WS	540.77
481-162-07S	0.70	WS	90.14
481-162-08S	2.51	NW	233.13
481-162-11S	1.26	NW	117.02
481-171-02S	1.00	PD	112.80
481-171-03S	1.10	PD	124.10
481-171-04S	2.38	NW	221.06
481-171-05S	1.15	PD	129.76
481-171-06S	1.25	PD	141.01
481-172-03	3.15	NW	292.55
481-172-04S	3.11	PD	350.81
481-172-05	2.10	NW	195.04
481-172-06	1.44	NW	133.75
481-172-08S	3.13	PD	353.06
481-300-35T	5.76	WS	741.61
487-010-13U	1.40	NW	130.01
487-010-22U	1.50	NW	139.31
487-031-34	1.78	WS	229.19
487-031-37	1.87	WS	240.78

APN	Acres	Service Rate	Maximum Annual Assessment
487-031-38	3.06	WS	394.01
487-042-43S	54.40	WS	7,003.99
487-042-43S	3.59	NW	333.43
487-140-40	3.25	WS	418.44
487-140-61	5.77	WS	742.90
487-150-08S	8.35	WS	1,075.07
487-150-26S	3.33	WS	428.74
487-150-26S	7.01	NW	651.05
487-150-37S	21.41	WS	2,756.53
487-150-42S	4.89	WS	629.62
487-150-43S	2.34	WS	301.28
491-030-23	3.34	WS	430.03
491-030-40	2.66	WS	342.47
491-061-75	1.09	WS	140.34
491-061-85	0.86	WS	110.74
491-061-90S	0.64	WS	82.43
491-061-93	1.03	WS	132.63
491-080-57	4.88	WS	628.33
491-091-01	3.95	WS	508.58
491-110-02	1.20	WS	154.52
491-110-29T	2.66	WS	342.47
491-110-30	1.68	WS	216.31
491-120-18	2.17	WS	279.39
491-120-22	1.46	WS	188.00
491-231-24	1.34	WS	172.53
491-330-15	1.03	WS	132.63
492-050-10	0.93	WS	119.75
492-050-41	4.17	WS	536.89
495-010-12T	2.45	NW	227.53
495-220-18	7.80	WS	1,004.28
495-220-30	0.86	WS	110.74
495-220-31	1.94	WS	249.79
495-220-32	8.23	WS	1,059.60
496-192-10S	8.13	WS	1,046.76
496-192-10S	12.88	NW	1,196.19
496-220-13	69.90	PD	7,884.74
496-220-13	1.60	WS	206.01
496-220-15S	18.84	PD	2,125.14
496-220-16S	40.00	PD	4,512.00
496-220-17S	39.50	PD	4,455.62
499-031-24	4.99	WS	642.46
499-031-72	4.97	WS	639.92
499-384-41	1.18	WS	151.93
499-384-42	1.09	WS	140.34
499-540-14S	13.25	WS	1,705.94
501-050-03S	8.75	NW	812.64
502-180-22	1.26	WS	162.23
502-180-24	1.07	WS	137.75
504-020-25	5.00	NW	464.35
504-020-28	78.96	WS	10,166.12
504-020-51	2.73	NW	253.55
504-020-58	2.02	NW	187.61
504-020-59	11.04	NW	1,025.31
504-020-60	133.36	WS	17,170.12
504-020-62S	87.83	PD	9,907.24
504-020-63S	2.00	PD	225.60

APN	Acres	Service Rate	Maximum Annual Assessment
504-020-64S	98.33	PD	11,091.62
504-020-65	20.00	PD	2,256.00
504-020-65	43.86	WS	5,646.99
504-020-65	16.31	NW	1,514.72
504-020-68	24.73	NW	2,296.69
504-020-69	1.23	WS	158.35
504-020-70	74.97	WS	9,652.42
504-020-75	25.35	WS	3,263.82
504-020-76	29.09	WS	3,745.34
504-020-77	20.04	WS	2,580.17
504-020-78S	14.59	NW	1,355.00
504-020-79S	58.39	NW	5,422.69
504-030-04	2.36	WS	303.87
504-030-05	2.36	WS	303.87
504-030-06	2.30	WS	296.15
504-030-08	2.30	WS	296.15
504-030-09	2.30	NW	213.63
504-030-10	1.00	WS	128.75
504-030-16	2.33	NW	216.41
504-030-17	2.33	NW	216.41
504-030-18	2.19	NW	203.37
504-030-19	2.40	NW	222.88
504-030-24T	10.59	NW	983.52
504-030-29	2.32	WS	298.69
504-030-30	2.32	WS	298.69
504-030-38S	2.05	WS	263.97
504-030-42S	2.00	WS	257.50
504-030-46	1.81	WS	233.07
504-030-47	1.82	WS	234.32
504-030-48S	2.14	WS	275.56
504-030-52S	2.52	WS	324.46
504-030-53S	2.30	WS	296.15
504-030-54S	2.27	WS	292.27
504-030-55	2.00	WS	257.50
504-030-56	2.01	WS	258.79
504-030-57	3.41	NW	316.71
504-030-58	2.00	NW	185.74
504-030-59	2.00	NW	185.74
504-030-60	2.00	NW	185.74
504-030-62	2.82	NW	261.89
504-030-63	2.83	WS	364.36
504-030-66S	2.23	NW	207.11
504-030-69S	1.84	WS	236.90
504-030-70S	3.14	NW	291.64
504-030-71S	1.94	WS	249.79
504-030-72S	2.00	WS	257.50
504-030-73S	1.99	WS	256.21
504-030-74S	1.99	WS	256.21
504-030-81	2.04	WS	262.67
504-030-82	3.25	NW	301.85
504-040-03S	3.49	NW	324.13
504-040-04S	39.26	PD	4,428.56
504-040-15S	3.90	NW	362.18
504-040-20S	2.35	NW	218.28
504-040-21S	2.31	NW	214.54
504-040-22U	2.31	NW	214.54

Fresno Irrigation District

Proposed Proposition 218 Assessment Limit

APN	Acres	Service Rate	Maximum Annual Assessment
504-040-24S	2.30	NW	213.63
504-040-26S	2.30	NW	213.63
504-040-36S	2.67	NW	247.99
504-040-38S	2.28	NW	211.76
504-040-39S	2.28	NW	211.76
504-040-40S	2.28	NW	211.76
504-040-41S	2.28	NW	211.76
504-040-42S	2.08	NW	193.17
504-040-43S	2.08	NW	193.17
504-040-44S	2.00	NW	185.74
504-040-45S	2.00	NW	185.74
504-040-46S	2.00	NW	185.74
504-040-47S	2.29	NW	212.67
504-040-48S	2.08	NW	193.17
504-040-49S	2.08	NW	193.17
504-040-50S	2.08	NW	193.17
504-040-51S	2.08	NW	193.17
504-040-52S	2.08	NW	193.17
504-040-55	2.30	NW	213.63
504-040-56	2.18	NW	202.46
504-040-57	2.07	WS	266.50
504-040-58	2.00	WS	257.50
504-040-59	2.24	WS	288.39
504-040-60	2.36	WS	303.87
504-040-61	2.23	NW	207.11
504-040-62	2.07	WS	266.50
504-040-63	2.16	WS	278.10
504-040-64	2.01	WS	258.79
504-040-65	2.01	WS	258.79
504-040-66	2.00	WS	257.50
504-040-67	2.00	WS	257.50
504-040-68	2.04	NW	189.48
504-040-69	2.04	WS	262.67
504-040-70	2.32	WS	298.69
504-040-71	2.09	NW	194.13
504-040-76	8.22	NW	763.42
504-040-80S	20.68	NW	1,920.56
504-040-83S	2.28	NW	211.76
504-040-84S	2.28	NW	211.76
504-040-85S	2.28	NW	211.76
504-040-86S	2.28	NW	211.76
504-040-87S	2.01	WS	258.79
504-040-88S	2.07	NW	192.26
504-040-89S	2.07	WS	266.50
504-040-90	4.15	NW	385.42
504-040-95	4.96	NW	460.66
504-050-14S	2.49	NW	231.26
504-050-15S	2.49	NW	231.26
504-050-24S	4.65	NW	431.86
504-050-26	2.05	NW	190.39
504-050-27	1.34	NW	124.45
504-060-28S	9.00	WS	1,158.75
504-060-30S	1.52	WS	195.71
504-060-86	173.00	WS	22,273.75
504-081-01S	2.10	NW	195.04
504-081-11	6.58	NW	611.08

APN	Acres	Service Rate	Maximum Annual Assessment
504-081-12	2.24	WS	288.39
504-081-13	6.15	WS	791.80
504-081-52S	4.05	WS	521.47
504-081-54S	4.56	WS	587.13
504-130-02	1.26	NW	117.02
504-130-14	11.61	NW	1,078.21
504-130-32	32.30	NW	2,999.73
504-130-33	9.64	NW	895.30
505-021-01	71.65	WS	9,224.93
505-021-02	36.65	PD	4,134.13
505-021-04	36.34	WS	4,678.78
505-021-05	39.10	WS	5,034.13
505-021-08	3.18	PD	358.71
505-021-09S	4.55	PD	513.28
505-021-11	78.18	WS	10,065.68
505-021-13	7.13	PD	804.26
505-021-13	22.11	WS	2,846.68
505-021-14	3.21	PD	362.11
505-030-04S	1.00	WS	128.75
505-030-05S	24.38	WS	3,138.95
505-030-06S	33.15	PD	3,739.36
505-030-06S	3.00	WS	386.25
505-030-10	8.05	WS	1,036.47
505-030-13	15.37	WS	1,978.91
505-030-14	76.22	WS	9,813.36
505-030-20	2.62	WS	337.35
505-030-21	6.46	PD	728.72
505-030-22	3.05	PD	344.05
505-030-24	2.40	WS	308.99
505-030-25	2.67	PD	301.18
505-030-26	3.19	PD	359.86
505-030-27	2.39	PD	269.62
505-030-28	2.43	WS	312.87
505-030-29	4.50	WS	579.38
505-030-29	2.77	NW	257.29
505-030-30	13.85	WS	1,783.20
505-030-31	1.02	WS	131.34
505-030-32	1.92	NW	178.31
505-030-34	76.14	WS	9,803.06
505-040-02S	1.03	WS	132.63
505-040-03S	1.00	WS	128.75
505-040-04S	1.00	WS	128.75
505-040-05S	1.02	WS	131.34
505-040-25	9.35	PD	1,054.72
505-040-27	19.09	WS	2,457.84
505-040-30	1.20	WS	154.52
505-040-32	19.40	NW	1,801.67
505-040-33	2.34	WS	301.28
505-040-35	19.57	NW	1,817.48
505-040-38	2.50	WS	321.88
505-040-40	2.50	NW	232.18
505-040-42	2.26	NW	209.89
505-040-44	2.26	NW	209.89
505-040-45	2.57	WS	330.88
505-040-46	2.50	WS	321.88
505-040-48	2.50	NW	232.18

APN	Acres	Service Rate	Maximum Annual Assessment
505-040-49	2.50	WS	321.88
505-040-50	2.30	WS	296.15
505-040-52	19.29	WS	2,483.61
505-040-54	2.30	NW	213.63
505-040-58	2.30	NW	213.63
505-040-63	14.88	WS	1,915.83
505-040-64	1.88	WS	242.08
505-040-66	26.27	WS	3,382.27
505-040-67	2.00	WS	257.50
505-040-68	9.79	NW	909.20
505-040-72	2.53	WS	325.75
505-040-74	2.87	WS	369.53
505-040-75	2.87	WS	369.53
505-040-76	2.87	WS	369.53
505-040-77	2.90	WS	373.37
505-050-02	19.55	NW	1,815.61
505-050-03S	76.09	WS	9,796.59
505-050-16	13.81	WS	1,778.07
505-050-18	19.39	NW	1,800.76
505-050-19	18.51	WS	2,383.17
505-050-26	2.35	WS	302.57
505-050-28S	2.00	NW	185.74
505-050-29S	17.43	NW	1,618.76
505-050-30	2.00	NW	185.74
505-050-32	1.59	WS	204.72
505-050-33	2.66	WS	342.47
505-050-34S	18.78	WS	2,417.94
505-060-07	1.50	PD	169.22
505-060-07	28.50	WS	3,669.38
505-060-20	2.85	WS	366.95
505-060-34	2.30	WS	296.15
505-060-36	2.39	WS	307.75
505-060-37	3.94	WS	507.29
505-060-38	2.30	WS	296.15
505-060-66	1.77	PD	199.69
505-060-76	15.93	WS	2,051.00
505-070-04S	1.72	WS	221.48
505-070-21S	2.38	WS	306.45
505-070-23S	2.39	WS	307.75
505-070-42S	1.16	WS	149.35
505-080-42S	13.55	PD	1,528.48
505-282-17	2.31	WS	297.45
505-282-20	2.31	WS	297.45
505-291-24S	0.82	WS	105.57
506-010-32	6.63	WS	853.64
506-130-04S	4.13	WS	531.76
506-130-29S	8.65	WS	1,113.68
506-130-36S	3.73	WS	480.23
506-130-37S	2.97	WS	382.42
506-300-18S	14.72	WS	1,895.23
506-320-32S	1.53	WS	197.00
506-470-48S	4.06	WS	522.76
507-021-08S	3.63	WS	467.39
507-021-11S	0.48	WS	61.79
507-021-18S	2.53	WS	325.75
507-021-19S	1.50	WS	193.13

Fresno Irrigation District

Proposed Proposition 218 Assessment Limit

APN	Acres	Service Rate	Maximum Annual Assessment
507-021-20S	1.08	WS	139.05
507-021-21S	1.03	WS	132.63
507-030-14	2.11	WS	271.68
507-030-16	2.18	WS	280.68
507-030-41S	4.38	WS	563.95
507-330-49S	4.81	WS	619.32
508-030-05	11.64	WS	1,498.68
508-030-25	12.73	PD	1,435.94
508-030-26	7.23	PD	815.56
508-030-27	3.62	PD	408.33
508-030-28	3.16	PD	356.46
509-050-04	4.23	WS	544.60
509-091-33	17.54	WS	2,258.30
509-091-34	1.23	WS	158.35
510-022-28	0.97	WS	124.92
510-022-29	0.97	WS	124.92
510-022-36	0.87	WS	112.03
510-022-69	0.75	WS	96.56
510-022-78	3.71	WS	477.69
510-022-82	2.32	WS	298.69
510-040-29	2.06	WS	265.26
510-040-31	2.24	WS	288.39
510-040-32	2.24	WS	288.39
510-060-25	1.62	WS	208.60
510-060-37	15.30	WS	1,969.90
510-060-38	15.28	WS	1,967.32
510-060-43	4.23	WS	544.60
510-090-70	6.33	WS	814.99
510-090-73	10.57	WS	1,360.88
510-090-75	0.90	WS	115.87
510-100-50	1.33	WS	171.24
510-100-51	3.14	WS	404.31
510-100-52	1.73	WS	222.73
510-100-53	1.15	WS	148.05
510-130-35S	1.90	PD	214.34
510-210-01	1.91	NW	177.40
510-210-02	1.91	WS	245.91
510-210-03	1.91	WS	245.91
510-210-04	4.73	WS	608.98
510-210-05	4.30	WS	553.65
510-210-06	1.91	WS	245.91
510-210-07	1.91	WS	245.91
510-233-03	4.29	WS	552.36
510-233-04	4.41	WS	567.78
510-250-26S	5.53	WS	712.00
510-250-26S	2.48	NW	230.31
510-460-14	5.61	WS	722.30
510-460-15	5.79	WS	745.49
511-011-01	4.89	WS	629.62
511-011-02	4.66	WS	599.97
511-011-03	4.03	WS	518.88
511-011-04	1.59	WS	204.72
511-011-05	4.25	WS	547.19
511-011-06	10.00	NW	928.70
511-011-09	0.90	WS	115.87
511-011-11	0.90	WS	115.87

APN	Acres	Service Rate	Maximum Annual Assessment
511-011-12	0.90	WS	115.87
511-011-14	0.90	WS	115.87
511-011-15	0.90	WS	115.87
511-011-17	0.90	WS	115.87
511-011-19	7.50	WS	965.63
511-011-20	2.50	WS	321.88
511-011-21	10.00	WS	1,287.50
511-011-22	10.00	WS	1,287.50
511-011-24	2.39	WS	307.75
511-011-25	2.39	WS	307.75
511-011-26	2.39	WS	307.75
511-011-27	7.39	WS	951.50
511-011-28	2.59	WS	333.47
511-011-29	2.59	WS	333.47
511-011-30	2.53	WS	325.75
511-011-31	2.30	WS	296.15
511-011-34	4.34	WS	558.78
511-012-04S	2.13	WS	274.26
511-012-05S	1.26	WS	162.23
511-012-06S	2.19	NW	203.37
511-012-07S	2.19	WS	281.98
511-012-08S	2.30	NW	213.63
511-012-09S	2.30	WS	296.15
511-021-01	2.22	NW	206.20
511-021-02	2.22	NW	206.20
511-021-03	2.22	NW	206.20
511-021-04	2.22	NW	206.20
511-021-05	10.00	NW	928.70
511-021-06S	2.00	WS	257.50
511-021-07S	17.55	WS	2,259.59
511-021-08	7.08	WS	911.55
511-021-09	3.65	NW	338.99
511-021-10	3.64	WS	468.68
511-021-11	2.39	WS	307.75
511-021-12	2.39	WS	307.75
511-021-13	2.03	WS	261.38
511-021-14	2.30	WS	296.15
511-021-15	2.38	WS	306.45
511-021-16	2.42	WS	311.58
511-021-17	9.28	WS	1,194.82
511-022-01	18.74	NW	1,740.38
511-022-02	1.90	NW	176.44
511-022-06	1.28	NW	118.89
511-022-07	2.60	NW	241.47
511-022-08	2.57	NW	238.69
511-022-10	2.39	NW	221.97
511-022-11	2.39	NW	221.97
511-022-13	0.94	WS	121.04
511-022-15	4.76	WS	612.86
511-022-16	2.15	NW	199.68
511-022-17	2.32	NW	215.45
511-022-18	2.32	NW	215.45
511-022-19	2.15	NW	199.68
511-022-20	4.84	NW	449.49
511-022-21	2.48	WS	319.29
511-022-22	2.30	WS	296.15

APN	Acres	Service Rate	Maximum Annual Assessment
511-022-25	2.11	WS	271.68
511-022-26	1.56	WS	200.88
511-031-01	2.50	WS	321.88
511-031-06	1.25	NW	116.11
511-031-08	4.55	NW	422.56
511-031-09	5.00	NW	464.35
511-031-11S	2.56	WS	329.63
511-031-15S	2.40	WS	308.99
511-031-16S	2.40	WS	308.99
511-031-17S	2.40	WS	308.99
511-031-18S	2.40	WS	308.99
511-031-19S	2.40	WS	308.99
511-031-20S	2.70	WS	347.64
511-031-22S	1.03	WS	132.63
511-031-23S	2.36	WS	303.87
511-031-31S	2.49	NW	231.26
511-031-32S	2.50	NW	232.18
511-031-35S	2.50	WS	321.88
511-031-36S	2.39	NW	221.97
511-031-41S	3.00	WS	386.25
511-031-42S	15.50	WS	1,995.63
511-031-43S	2.30	WS	296.15
511-031-44S	2.30	NW	213.63
511-031-46S	2.30	NW	213.63
511-031-47S	2.30	NW	213.63
511-031-48S	2.30	NW	213.63
511-031-49S	4.19	NW	389.11
511-031-50S	2.30	NW	213.63
511-031-51S	2.32	NW	215.45
511-031-52S	2.30	NW	213.63
511-031-53S	2.30	NW	213.63
511-031-56S	8.56	WS	1,102.13
511-031-57S	2.30	WS	296.15
511-031-61S	1.83	WS	235.61
511-031-63S	2.39	NW	221.97
511-031-66	2.50	WS	321.88
511-031-66	1.50	NW	139.31
511-031-69S	1.33	NW	123.54
511-031-70S	2.55	NW	236.82
511-040-05S	1.28	NW	118.89
511-040-06S	2.20	NW	204.33
511-040-07S	1.52	NW	141.17
511-040-09S	1.77	NW	164.42
511-040-10	2.28	PD	257.21
511-040-11	2.28	PD	257.21
511-040-12	2.29	WS	294.86
511-040-13	2.28	PD	257.21
511-050-39S	1.50	NW	139.31
511-082-19	1.01	WS	130.04
511-082-21	2.62	WS	337.35
511-085-01	1.76	WS	226.61
511-171-07	2.39	WS	307.75
511-171-08	2.39	WS	307.75
511-171-09	1.19	WS	153.23
511-171-10	1.19	WS	153.23
511-171-11	2.39	WS	307.75



Fresno Irrigation District

Proposed Proposition 218 Assessment Limit

APN	Acres	Service Rate	Maximum Annual Assessment
511-200-19	4.51	WS	580.67
511-220-02S	1.92	NW	178.31
511-220-12S	5.00	WS	643.75
511-220-13S	5.00	WS	643.75
511-220-15S	0.62	WS	79.85
511-220-16S	0.62	WS	79.85
511-220-17S	2.03	NW	188.52
511-220-19S	1.92	NW	178.31
511-220-20S	2.92	WS	375.95
511-220-21S	1.91	NW	177.40
511-220-22S	2.86	NW	265.62
511-220-23S	5.00	NW	464.35
511-220-25S	2.38	NW	221.06
511-220-26S	2.40	NW	222.88
511-220-27S	2.79	NW	259.11
511-220-28S	2.00	NW	185.74
511-220-30S	2.30	WS	296.15
511-220-31S	2.00	WS	257.50
511-220-32S	2.00	NW	185.74
511-220-33S	2.00	NW	185.74
511-220-34S	11.35	WS	1,461.32
511-220-35S	2.42	NW	224.75
511-220-37S	2.42	WS	311.58
511-220-39S	2.41	NW	223.84
511-220-40S	2.41	NW	223.84
511-240-01	1.28	WS	164.82
511-250-01	4.85	WS	624.45
511-250-06	1.30	WS	167.40
511-250-08	1.49	NW	138.39
511-250-09	1.91	NW	177.40
511-250-10	1.91	NW	177.40
511-250-11	2.39	NW	221.97
511-250-12	2.39	NW	221.97
511-250-13	2.39	WS	307.75
511-250-19	1.61	WS	207.30
511-250-20	1.00	WS	128.75
511-250-21	1.36	WS	175.12
511-250-22	0.50	WS	64.38
511-250-25	2.39	NW	221.97
511-250-26	2.39	NW	221.97
511-250-27	2.39	NW	221.97
511-250-28	2.39	NW	221.97
511-250-29	2.39	NW	221.97
511-250-30	2.39	NW	221.97
511-250-33	2.36	NW	219.19
512-021-01S	2.00	WS	257.50
512-021-02S	49.53	WS	6,377.00
512-021-07S	118.76	WS	15,290.36
512-021-12	2.55	NW	236.82
512-021-13	125.78	PD	14,187.99
512-021-14	145.04	WS	18,673.92
512-021-15	4.92	WS	633.45
512-021-16	31.88	WS	4,104.58
512-021-17	39.10	WS	5,034.13
512-021-19	18.65	WS	2,401.18
512-021-20	19.55	WS	2,517.09

APN	Acres	Service Rate	Maximum Annual Assessment
512-021-21	17.00	WS	2,188.75
512-021-22	1.76	WS	226.61
512-021-23	66.63	WS	8,578.64
512-021-26	134.14	WS	17,270.56
512-021-27	4.58	NW	425.34
512-021-28	2.38	WS	306.45
512-021-29	2.38	NW	221.06
512-021-30	2.40	WS	308.99
512-021-31	4.32	WS	556.19
512-021-32	2.38	NW	221.06
512-021-33	2.38	WS	306.45
512-021-34	2.30	WS	296.15
512-021-35	2.30	WS	296.15
512-021-36	2.36	NW	219.19
512-021-38	85.17	WS	10,965.64
512-021-47S	3.73	NW	346.42
512-021-48S	1.88	NW	174.62
512-021-49S	24.00	WS	3,090.00
512-021-50S	22.30	WS	2,871.15
512-021-51S	3.64	NW	338.08
512-021-53S	22.12	WS	2,847.97
512-021-56	3.02	WS	388.84
512-021-59S	29.64	WS	3,816.18
512-021-59S	1.31	NW	121.67
512-031-01S	76.68	WS	9,872.56
512-031-09	2.10	WS	270.38
512-031-10	2.00	NW	185.74
512-031-11	2.00	WS	257.50
512-031-12	2.00	NW	185.74
512-031-13	2.00	WS	257.50
512-031-14	2.00	WS	257.50
512-031-15	2.00	NW	185.74
512-031-16	2.00	WS	257.50
512-031-17	2.00	WS	257.50
512-031-18	2.00	WS	257.50
512-031-19	2.00	NW	185.74
512-031-20	2.00	NW	185.74
512-031-21	1.96	WS	252.37
512-031-22	2.07	WS	266.50
512-032-02	6.00	PD	676.80
512-032-02	2.76	WS	355.36
512-032-03	7.24	PD	816.66
512-032-03	12.00	WS	1,545.00
512-032-04	19.54	WS	2,515.80
512-032-05	3.98	WS	512.41
512-032-06	2.89	WS	372.12
512-032-07	1.92	WS	247.20
512-032-08	2.41	WS	310.28
512-032-09	2.41	WS	310.28
512-032-10	2.39	WS	307.75
512-032-11	2.39	WS	307.75
512-032-13	4.88	WS	628.33
512-032-14	4.88	WS	628.33
512-032-17	3.38	WS	435.20
512-032-18	2.41	WS	310.28
512-032-19	3.29	WS	423.61

APN	Acres	Service Rate	Maximum Annual Assessment
512-042-01	36.65	WS	4,718.68
512-042-02	18.77	WS	2,416.65
512-042-03	37.58	WS	4,838.42
512-042-04	4.91	NW	456.01
512-042-05	32.59	WS	4,195.97
512-042-06	36.93	WS	4,754.75
512-042-07	38.56	WS	4,964.63
512-042-08	39.44	WS	5,077.91
512-042-09	19.71	WS	2,537.69
512-042-10	18.17	WS	2,339.39
512-042-11	1.39	WS	179.00
512-042-12	19.71	WS	2,537.69
512-042-13	2.62	WS	337.35
512-042-14	5.62	WS	723.60
512-042-15	2.55	WS	328.34
512-042-16	2.35	WS	302.57
512-042-17	3.09	WS	397.84
512-042-18	1.81	WS	233.07
512-043-01	2.38	WS	306.45
512-043-02	2.38	WS	306.45
512-043-03	2.38	WS	306.45
512-043-04	2.38	WS	306.45
512-043-05S	57.67	NW	5,355.84
512-043-06	20.00	WS	2,575.00
512-043-07	20.01	WS	2,576.29
512-043-08S	19.12	NW	1,775.70
512-043-09S	5.00	WS	643.75
512-043-10S	5.00	WS	643.75
512-043-11	19.99	WS	2,573.71
512-043-12S	19.10	WS	2,459.13
512-043-13S	19.12	WS	2,461.72
512-043-14	20.02	WS	2,577.59
512-043-15	10.01	WS	1,288.79
512-043-16	10.01	WS	1,288.79
512-043-17S	28.36	WS	3,651.37
512-043-18	9.57	WS	1,232.13
512-043-19	9.57	WS	1,232.13
512-043-20	9.57	WS	1,232.13
512-043-21	9.57	WS	1,232.13
512-043-22	9.56	WS	1,230.88
512-043-24	4.78	WS	615.44
512-043-25	4.78	WS	615.44
512-043-26	49.99	WS	6,436.21
512-043-27	29.99	WS	3,861.21
512-043-28	20.01	WS	2,576.29
512-043-30S	19.10	NW	1,773.83
512-043-31S	19.12	NW	1,775.70
512-043-32S	19.98	NW	1,855.53
512-043-33	57.23	WS	7,368.35
512-043-34	19.09	WS	2,457.84
512-043-35S	9.54	WS	1,228.30
512-043-36	4.64	WS	597.43
512-043-37	2.45	WS	315.46
512-043-38	2.44	WS	314.16
512-050-01	3.00	NW	278.61
512-050-02	6.00	NW	557.22

Fresno Irrigation District

Proposed Proposition 218 Assessment Limit

APN	Acres	Service Rate	Maximum Annual Assessment
512-050-05	1.55	WS	199.59
512-050-08	20.00	WS	2,575.00
512-050-09	20.00	WS	2,575.00
512-050-19	10.00	WS	1,287.50
512-050-23S	6.98	WS	898.66
512-050-30	3.18	WS	409.43
512-050-34S	0.90	WS	115.87
512-050-35S	0.90	WS	115.87
512-050-36	18.45	WS	2,375.46
512-050-41	1.00	WS	128.75
512-050-42	1.92	WS	247.20
512-050-47	2.39	WS	307.75
512-050-48	2.39	WS	307.75
512-050-49	4.55	WS	585.84
512-050-52	2.38	WS	306.45
512-050-53	2.38	WS	306.45
512-050-55	11.42	NW	1,060.58
512-050-56	18.95	NW	1,759.88
512-050-57	2.39	NW	221.97
512-050-58	2.39	WS	307.75
512-050-59	18.52	NW	1,719.96
512-050-61	2.00	NW	185.74
512-050-63	2.00	WS	257.50
512-050-64	20.00	WS	2,575.00
512-050-66	1.96	WS	252.37
512-050-67	1.96	WS	252.37
512-050-68	1.96	WS	252.37
512-050-69	1.96	WS	252.37
512-050-70	2.05	NW	190.39
512-050-71	2.01	WS	258.79
512-050-72	2.01	WS	258.79
512-050-73	2.33	WS	299.99
512-050-74	2.33	WS	299.99
512-050-81	2.80	WS	360.53
512-050-89	17.54	NW	1,628.96
512-050-91	5.00	WS	643.75
512-050-92	15.00	WS	1,931.25
512-050-93	20.00	WS	2,575.00
512-060-01	2.00	WS	257.50
512-060-02	2.00	WS	257.50
512-060-03	2.00	WS	257.50
512-060-04	2.00	WS	257.50
512-060-05	2.00	WS	257.50
512-060-06	2.00	WS	257.50
512-060-07	2.00	WS	257.50
512-060-08	2.00	WS	257.50
512-060-09	2.00	WS	257.50
512-060-10	2.00	WS	257.50
512-060-11	2.00	WS	257.50
512-060-12	2.47	WS	318.04
512-060-13	2.17	NW	201.55
512-060-14	2.00	NW	185.74
512-060-15	2.00	WS	257.50
512-060-16	2.00	NW	185.74
512-060-17	2.00	NW	185.74
512-060-18	2.07	WS	266.50

APN	Acres	Service Rate	Maximum Annual Assessment
512-060-19	2.29	NW	212.67
512-060-20	2.00	WS	257.50
512-060-21	2.00	WS	257.50
512-070-40	2.38	NW	221.06
512-070-51	1.96	NW	182.05
512-101-01	2.26	WS	290.98
512-101-02	2.26	WS	290.98
512-101-03	2.26	NW	209.89
512-101-04	2.39	WS	307.75
512-101-05	2.39	WS	307.75
512-101-06	2.39	NW	221.97
512-101-07	2.39	WS	307.75
512-101-08	2.39	WS	307.75
512-101-09	2.39	NW	221.97
512-101-10	2.39	WS	307.75
512-101-11	2.39	WS	307.75
512-101-12	2.39	WS	307.75
512-101-13	2.39	NW	221.97
512-101-14	2.20	NW	204.33
512-101-15	2.20	WS	283.27
512-101-16	2.20	WS	283.27
512-102-01	2.15	NW	199.68
512-102-02	2.15	WS	276.80
512-102-03	2.21	WS	284.56
512-102-04	2.27	WS	292.27
512-102-05	2.27	WS	292.27
512-102-06	2.27	WS	292.27
512-102-07	2.27	WS	292.27
512-102-08	2.27	NW	210.85
512-102-09	2.27	WS	292.27
512-102-10	2.27	NW	210.85
512-102-11	2.27	NW	210.85
512-102-12	2.27	NW	210.85
512-102-13	2.27	WS	292.27
512-102-14	2.10	WS	270.38
512-102-15	2.13	NW	197.82
512-102-16	2.05	NW	190.39
512-110-01S	2.30	WS	296.15
512-110-02S	2.30	WS	296.15
512-110-03S	8.93	WS	1,149.75
512-110-04S	2.52	WS	324.46
512-110-06S	2.38	WS	306.45
512-110-07S	2.37	WS	305.16
512-110-08S	2.89	WS	372.12
512-110-09S	2.97	WS	382.42
512-110-10S	2.35	WS	302.57
512-110-16S	2.97	WS	382.42
512-110-18S	2.96	WS	381.12
512-120-01	2.56	NW	237.78
512-120-02	2.56	NW	237.78
512-120-03	2.56	NW	237.78
512-120-04	3.54	NW	328.78
512-120-05	55.61	WS	7,159.80
512-120-12	18.94	WS	2,438.54
512-120-16	19.71	WS	2,537.69
512-120-17	28.73	WS	3,698.98

APN	Acres	Service Rate	Maximum Annual Assessment
512-120-18	9.77	WS	1,257.90
512-120-19S	38.33	WS	4,934.99
512-120-20S	19.62	WS	2,526.10
512-120-21S	19.70	WS	2,536.39
512-120-22	2.50	WS	321.88
512-120-23	3.11	WS	400.43
512-120-31	2.30	WS	296.15
512-120-32	2.30	WS	296.15
512-120-34	5.05	WS	650.22
512-120-35	4.00	WS	515.00
512-120-40	2.83	WS	364.36
512-120-41	3.72	NW	345.51
512-120-42	2.00	WS	257.50
512-120-43	16.94	WS	2,181.04
512-120-46	18.85	WS	2,426.95
512-130-12	15.00	NW	1,393.05
512-141-04	4.88	NW	453.23
512-141-05	4.88	NW	453.23
512-141-09	1.52	NW	141.17
512-141-10	1.32	NW	122.58
512-141-11	1.53	NW	142.08
512-141-12	3.03	NW	281.39
512-141-13	12.59	WS	1,620.97
512-141-15	9.53	WS	1,227.00
512-141-16	3.36	NW	312.06
512-141-17	3.33	NW	309.28
512-141-18	3.33	WS	428.74
512-141-19	20.00	WS	2,575.00
512-141-20S	19.55	NW	1,815.61
512-141-22S	4.89	WS	629.62
512-141-25S	4.89	WS	629.62
512-141-26	5.00	WS	643.75
512-141-27	5.00	WS	643.75
512-141-31S	2.44	WS	314.16
512-141-32S	7.34	WS	945.03
512-141-33	19.55	NW	1,815.61
512-141-36	7.34	WS	945.03
512-141-37	2.44	WS	314.16
512-141-38	3.33	WS	428.74
512-141-41	2.83	WS	364.36
512-141-42	3.84	WS	494.40
512-141-43	2.00	WS	257.50
512-141-44	8.00	WS	1,030.00
512-141-46	1.07	NW	99.39
512-141-47	8.71	NW	808.90
512-150-01	4.84	NW	449.49
512-150-02	4.84	NW	449.49
512-150-04	2.14	NW	198.77
512-150-06	2.14	NW	198.77
512-150-07	2.30	NW	213.63
512-150-08	2.30	NW	213.63
512-150-09	2.30	NW	213.63
512-150-10	2.30	NW	213.63
512-150-11	4.73	NW	439.29
512-150-12	4.73	NW	439.29
512-150-13	4.73	NW	439.29

Fresno Irrigation District

Proposed Proposition 218 Assessment Limit

APN	Acres	Service Rate	Maximum Annual Assessment
512-150-14	4.90	NW	455.05
512-150-15	2.14	NW	198.77
512-150-19	1.88	NW	174.62
512-150-20	1.88	NW	174.62
512-150-21	2.02	NW	187.61
512-150-22	1.88	NW	174.62
512-150-23	1.88	NW	174.62
512-150-24	1.88	NW	174.62
512-150-25	1.88	NW	174.62
512-150-26	4.84	NW	449.49
512-150-27	4.84	NW	449.49
512-150-28	2.14	NW	198.77
512-150-29	2.14	NW	198.77
512-160-01S	2.97	WS	382.42
512-160-02S	2.97	WS	382.42
512-160-03S	2.97	NW	275.83
512-160-04S	2.97	NW	275.83
512-160-05S	2.30	WS	296.15
512-160-06S	2.30	NW	213.63
512-160-07S	2.30	NW	213.63
512-160-09	20.00	WS	2,575.00
512-160-10	2.06	NW	191.35
512-160-11	2.08	NW	193.17
512-160-13	2.44	NW	226.62
512-160-14	2.44	NW	226.62
512-160-15	2.44	NW	226.62
512-160-16	2.44	NW	226.62
512-160-17	2.44	NW	226.62
512-160-18	2.44	NW	226.62
512-160-19	2.35	WS	302.57
512-160-20	17.65	NW	1,639.17
512-181-14	2.00	WS	257.50
512-233-11	1.01	WS	130.04
550-020-67S	3.77	WS	485.40
550-020-70	6.51	WS	838.17
552-120-46S	0.80	WS	103.03
552-174-28	2.16	WS	278.10
552-176-08	1.03	WS	132.63
552-220-10	2.30	WS	296.15
552-220-81	2.27	WS	292.27
552-220-82	1.23	WS	158.35
553-020-18	2.50	NW	232.18
553-020-19	3.00	WS	386.25
553-020-20	2.50	WS	321.88
553-020-21	3.25	WS	418.44
553-020-22	2.50	WS	321.88
553-020-23	2.50	WS	321.88
553-020-26	2.50	NW	232.18
553-020-27	2.50	WS	321.88
553-020-28	2.50	WS	321.88
553-020-29	2.50	WS	321.88
553-030-01	2.39	NW	221.97
553-030-02	2.39	NW	221.97
553-030-03	2.39	NW	221.97
553-030-04	2.39	NW	221.97
553-030-05	3.95	NW	366.83

APN	Acres	Service Rate	Maximum Annual Assessment
553-030-06	2.34	NW	217.32
553-030-07	2.34	NW	217.32
553-030-09	2.00	NW	185.74
553-030-10	2.22	NW	206.20
553-030-11	5.00	NW	464.35
553-030-12	5.00	NW	464.35
553-030-13	5.00	NW	464.35
553-030-14	4.84	NW	449.49
553-030-15	3.19	NW	296.24
553-030-16	1.36	NW	126.32
553-030-17	1.45	NW	134.66
553-030-18	2.44	NW	226.62
553-030-25	4.20	WS	540.77
553-030-26	2.50	WS	321.88
553-030-27	2.50	NW	232.18
553-040-01	2.50	NW	232.18
553-040-02	2.50	NW	232.18
553-040-03S	2.38	NW	221.06
553-040-04S	2.39	NW	221.97
553-040-05	2.39	NW	221.97
553-040-06	2.39	NW	221.97
553-040-07	2.50	NW	232.18
553-040-08	2.50	NW	232.18
553-040-09	5.00	NW	464.35
553-040-10	5.00	NW	464.35
553-040-11	5.00	NW	464.35
553-040-12	5.00	NW	464.35
553-040-13	2.50	NW	232.18
553-040-14	2.50	NW	232.18
553-040-15	3.00	NW	278.61
553-040-16	2.00	NW	185.74
553-040-17	2.50	NW	232.18
553-040-18	2.50	NW	232.18
553-040-19	4.09	NW	379.87
553-040-20	5.01	NW	465.31
553-040-21	5.02	NW	466.22
553-040-22S	5.00	NW	464.35
553-040-23S	5.00	NW	464.35
553-060-01	9.35	NW	868.37
553-060-02	11.50	NW	1,068.01
553-060-08	1.61	NW	149.51
553-060-10	2.10	NW	195.04
553-060-11	2.00	NW	185.74
553-060-12	2.03	NW	188.52
553-060-13	2.30	NW	213.63
553-060-14	2.13	NW	197.82
553-060-15	2.08	NW	193.17
553-060-16	2.81	WS	361.82
553-060-17	2.43	NW	225.71
553-060-18	2.24	NW	208.02
553-060-19	2.08	NW	193.17
553-060-20	2.13	NW	197.82
553-060-21	2.44	NW	226.62
553-060-22	2.02	NW	187.61
553-060-23	2.01	NW	186.70
553-060-24	2.00	NW	185.74

APN	Acres	Service Rate	Maximum Annual Assessment
553-060-25	2.01	NW	186.70
553-060-26	2.01	NW	186.70
553-060-29	2.71	NW	251.68
553-060-30	2.71	NW	251.68
553-060-36	10.69	WS	1,376.35
553-060-37	2.02	NW	187.61
553-060-38	2.01	WS	258.79
553-060-39	2.01	WS	258.79
553-060-40	2.01	WS	258.79
553-060-51	3.67	NW	340.86
553-070-01	2.03	WS	261.38
553-070-02	2.03	NW	188.52
553-070-03	2.00	WS	257.50
553-070-04	2.27	WS	292.27
553-070-05	2.27	WS	292.27
553-070-06	2.28	NW	211.76
553-070-07	2.28	WS	293.57
553-070-08	2.27	WS	292.27
553-070-09	2.27	WS	292.27
553-070-10	2.00	WS	257.50
553-070-11	2.03	WS	261.38
553-070-12	2.03	NW	188.52
553-070-13	3.34	WS	430.03
553-070-14	2.60	WS	334.76
553-070-15	3.99	WS	513.71
553-070-16	1.55	NW	143.95
553-070-17	3.56	NW	330.65
553-070-18	3.54	NW	328.78
553-070-19	3.53	WS	454.50
553-070-20	3.80	WS	489.28
553-070-21	2.00	WS	257.50
553-070-22	1.08	WS	139.05
553-070-23	3.09	WS	397.84
553-070-24	3.09	WS	397.84
553-070-25	3.09	WS	397.84
553-070-26	1.93	WS	248.50
553-070-27	1.93	WS	248.50
553-070-28	1.93	WS	248.50
553-070-29	1.93	WS	248.50
553-070-30	1.93	NW	179.27
553-070-31	1.93	NW	179.27
553-070-32	2.00	WS	257.50
553-070-33	2.00	WS	257.50
553-070-34	2.00	WS	257.50
553-070-35	2.00	WS	257.50
553-080-01	6.71	NW	623.16
553-080-02	2.83	NW	262.84
553-080-03	19.72	NW	1,831.43
553-080-04	4.92	NW	456.92
553-080-05	3.00	WS	386.25
553-080-05	1.92	NW	178.31
553-080-06	3.00	WS	386.25
553-080-06	1.92	NW	178.31
553-080-07	4.89	NW	454.14
553-080-08	4.91	WS	632.16
553-080-09	4.92	WS	633.45

Fresno Irrigation District

Proposed Proposition 218 Assessment Limit

APN	Acres	Service Rate	Maximum Annual Assessment
553-080-10	4.92	WS	633.45
553-080-11	4.92	WS	633.45
553-100-23S	6.11	NW	567.43
553-100-27	3.24	NW	300.89
553-100-29	1.79	WS	230.49
553-120-06	2.28	NW	211.76
553-120-07	2.28	NW	211.76
553-120-08	5.01	WS	645.04
553-120-09	2.52	NW	234.04
553-120-10	2.51	NW	233.13
553-120-11	2.97	NW	275.83
553-130-01	2.30	NW	213.63
553-130-02	2.30	NW	213.63
553-130-03	2.30	NW	213.63
553-130-04	2.30	NW	213.63
553-130-05	2.40	NW	222.88
553-130-06	2.41	NW	223.84
553-130-07	2.41	NW	223.84
553-130-08	2.41	NW	223.84
553-130-09	2.00	NW	185.74
553-130-10	2.00	NW	185.74
553-130-11	2.00	NW	185.74
553-130-12	2.02	NW	187.61
553-130-13	4.70	WS	605.14
553-130-14	2.40	NW	222.88
553-130-15	2.40	NW	222.88
553-130-16	2.40	NW	222.88
553-130-17	2.18	NW	202.46
553-130-19	2.39	NW	221.97
553-130-20	2.34	NW	217.32
553-130-21	2.35	NW	218.28
553-130-22	3.00	NW	278.61
553-150-28	6.37	WS	820.16
553-160-11	2.39	WS	307.75
553-160-12	2.39	WS	307.75
553-160-13	2.39	WS	307.75
553-160-14	2.39	WS	307.75
554-030-01	2.30	WS	296.15
554-030-02	2.23	WS	287.10
554-030-03	2.44	WS	314.16
554-030-04	2.44	WS	314.16
554-030-05	2.44	WS	314.16
554-030-06	2.44	WS	314.16
554-030-07	2.40	WS	308.99
554-030-08	2.44	WS	314.16
554-030-09	2.40	WS	308.99
554-030-39	2.51	WS	323.17
554-030-40	2.51	WS	323.17
554-030-41	2.50	NW	232.18
554-030-42	2.50	NW	232.18
554-030-44	6.00	WS	772.50
554-030-53	2.40	WS	308.99
554-030-55	2.40	WS	308.99
554-030-57	4.80	WS	618.03
554-030-75S	0.70	WS	90.14
554-052-26	17.91	WS	2,305.91

APN	Acres	Service Rate	Maximum Annual Assessment
554-053-05	2.38	WS	306.45
554-053-07	3.82	PD	430.89
554-053-09	0.95	PD	107.20
554-053-19S	2.87	WS	369.53
554-053-20S	2.87	WS	369.53
554-053-21S	3.88	WS	499.58
554-053-22S	2.42	NW	224.75
554-053-25	7.39	WS	951.50
554-053-28	7.50	WS	965.63
554-053-30	2.43	WS	312.87
554-053-38	1.49	WS	191.83
554-053-40	1.07	WS	137.75
554-053-41	2.60	WS	334.76
554-053-42	2.18	WS	280.68
554-053-49	2.57	WS	330.88
554-053-54	2.20	WS	283.27
554-053-55	2.20	WS	283.27
554-053-56	2.09	WS	269.09
554-053-57	3.53	WS	454.50
554-053-58	5.74	WS	739.02
554-053-59S	1.47	NW	136.53
554-053-60	2.21	NW	205.24
554-053-61	2.31	WS	297.45
554-053-62S	1.55	WS	199.59
554-053-63S	2.94	WS	378.54
554-053-64	12.31	WS	1,584.95
554-333-28	1.15	WS	148.05
554-333-29	1.34	WS	172.53
554-382-07	2.40	WS	308.99
554-382-08	2.46	WS	316.75
554-382-09	2.20	WS	283.27
554-382-10	7.06	WS	909.01
554-550-39	2.66	WS	342.47
554-550-40	1.92	WS	247.20
554-550-41	1.92	WS	247.20
554-550-43	2.30	NW	213.63
554-560-45	1.92	WS	247.20
554-560-46	1.92	WS	247.20
554-560-47	1.92	WS	247.20
554-560-48	1.92	WS	247.20
554-570-44S	2.30	WS	296.15
554-570-45S	2.35	WS	302.57
554-580-27S	2.34	WS	301.28
554-580-28S	2.28	WS	293.57
554-580-30S	2.17	NW	201.55
554-580-31S	2.17	WS	279.39
554-580-32S	2.33	NW	216.41
554-580-34S	3.20	NW	297.20
554-580-35S	2.00	WS	257.50
555-020-61	7.90	WS	1,017.12
555-031-09	8.52	WS	1,096.96
555-031-18	1.03	WS	132.63
555-031-27	8.99	WS	1,157.46
555-031-33	1.04	PD	117.30
555-031-34T	5.79	WS	745.49
555-031-35	13.66	WS	1,758.72

APN	Acres	Service Rate	Maximum Annual Assessment
555-031-46	2.00	PD	225.60
555-031-46	33.71	WS	4,340.19
555-032-26	17.13	WS	2,205.51
555-032-27	17.08	WS	2,199.05
555-050-9ST	8.72	WS	1,122.73
555-050-7ST	28.59	WS	3,680.97
555-050-51	44.50	WS	5,729.38
555-050-53	20.74	WS	2,670.27
555-050-54	88.67	WS	11,416.26
555-270-49	2.33	WS	299.99
555-290-57	1.11	WS	142.93
555-320-35	1.86	WS	239.49
555-320-36	2.12	WS	272.97
555-440-04	1.69	WS	217.60
555-440-20	2.22	NW	206.20
555-440-36	1.47	NW	136.53
556-010-06S	32.25	WS	4,152.19
556-010-07S	7.08	WS	911.55
556-010-08S	3.00	WS	386.25
556-010-09	79.09	WS	10,182.84
556-010-10	39.37	WS	5,068.91
556-010-28	19.24	WS	2,477.14
556-010-29	17.68	WS	2,276.31
556-010-32	39.26	WS	5,054.73
556-010-33	1.39	WS	179.00
556-010-34	2.50	WS	321.88
556-010-35	19.58	NW	1,818.39
556-010-36	1.37	WS	176.41
556-010-37	17.86	WS	2,299.49
556-010-38	0.11	WS	14.18
556-010-39	18.58	WS	2,392.17
556-010-40	0.48	NW	44.57
556-010-41	6.79	NW	630.59
556-020-03	18.00	WS	2,317.50
556-020-04	1.01	WS	130.04
556-020-08S	2.30	WS	296.15
556-020-18	63.10	WS	8,124.13
556-020-20S	8.87	WS	1,142.03
556-020-22S	9.10	WS	1,171.63
556-020-24S	33.67	WS	4,335.01
556-020-55T	20.09	WS	2,586.59
556-020-27	1.53	WS	197.00
556-020-28S	1.72	WS	221.48
556-020-29S	169.98	WS	21,884.91
556-030-01S	2.43	WS	312.87
556-030-03S	2.50	WS	321.88
556-030-04S	2.39	WS	307.75
556-030-06S	2.38	WS	306.45
556-030-08S	1.12	WS	144.22
556-030-09S	8.88	WS	1,143.33
556-030-10S	9.77	WS	1,257.90
556-030-12S	9.77	WS	1,257.90
556-030-14S	49.80	WS	6,411.78
556-040-01S	61.63	PD	6,951.88
556-040-03S	30.03	WS	3,866.38
556-040-05S	5.30	WS	682.40

Fresno Irrigation District

Proposed Proposition 218 Assessment Limit

APN	Acres	Service Rate	Maximum Annual Assessment
556-040-06S	27.60	PD	3,113.28
556-050-01	19.55	WS	2,517.09
556-050-02	9.77	WS	1,257.90
556-050-04	2.28	WS	293.57
556-050-14	4.54	WS	584.55
556-050-5SU	5.00	NW	464.35
556-050-30	1.89	WS	243.37
556-050-34S	19.83	WS	2,553.11
556-050-35S	19.57	WS	2,519.63
556-050-39S	2.64	WS	339.93
556-050-40S	8.27	WS	1,064.77
559-011-18	3.18	WS	409.43
559-011-19	2.30	NW	213.63
559-011-20	2.30	WS	296.15
559-011-21	2.30	NW	213.63
559-011-26S	1.91	WS	245.91
559-011-27S	1.91	WS	245.91
559-011-28S	1.91	WS	245.91
559-011-29S	2.01	WS	258.79
559-011-30S	2.00	WS	257.50
559-011-31S	2.00	WS	257.50
559-011-32S	2.00	WS	257.50
559-011-35	2.19	NW	203.37
559-011-37	2.19	NW	203.37
559-011-38	2.04	NW	189.48
559-011-39	2.00	NW	185.74
559-011-40S	1.94	WS	249.79
559-011-41S	1.94	WS	249.79
559-011-42S	1.94	WS	249.79
559-011-43S	2.00	WS	257.50
559-011-45S	1.78	WS	229.19
559-011-48S	1.94	WS	249.79
559-011-53	2.00	NW	185.74
559-011-54	2.00	NW	185.74
559-011-55	2.00	NW	185.74
559-011-56	2.00	NW	185.74
559-011-57	2.00	NW	185.74
559-011-58	2.00	NW	185.74
559-011-59	2.00	NW	185.74
559-011-60	2.00	NW	185.74
559-011-61	2.00	NW	185.74
559-011-74	9.52	WS	1,225.71
559-012-02S	1.98	WS	254.91
559-012-03S	2.00	WS	257.50
559-012-04S	1.93	WS	248.50
559-012-05S	2.06	WS	265.26
559-012-06S	2.54	WS	327.05
559-012-07S	2.51	WS	323.17
559-012-08S	2.50	NW	232.18
559-012-09S	2.00	NW	185.74
559-012-10S	2.00	NW	185.74
559-012-11S	2.00	NW	185.74
559-012-12S	3.91	NW	363.14
559-012-16	2.04	NW	189.48
559-012-17	2.04	WS	262.67
559-012-18	1.42	WS	182.83

APN	Acres	Service Rate	Maximum Annual Assessment
559-012-19	1.83	WS	235.61
559-012-20	4.18	WS	538.18
559-012-48	2.21	WS	284.56
559-012-49	2.15	WS	276.80
559-012-50	2.23	WS	287.10
559-012-51	2.19	WS	281.98
559-012-52	2.16	WS	278.10
559-012-53	2.03	WS	261.38
559-012-54	2.09	WS	269.09
559-021-02S	5.73	WS	737.73
559-021-05	0.96	WS	123.62
559-021-06	1.53	WS	197.00
559-021-07	2.25	WS	289.69
559-021-08	1.00	WS	128.75
559-021-12	4.64	WS	597.43
559-021-13	2.13	WS	274.26
559-021-14	3.00	WS	386.25
559-021-17	2.21	WS	284.56
559-021-18	2.16	WS	278.10
559-021-19	2.16	WS	278.10
559-021-20	2.80	NW	260.06
559-021-21	10.00	WS	1,287.50
559-021-22	10.00	NW	928.70
559-021-25S	4.93	WS	634.75
559-021-39S	2.48	WS	319.29
559-021-40S	2.48	WS	319.29
559-021-42S	4.03	WS	518.88
559-021-44S	2.48	NW	230.31
559-021-45S	2.48	WS	319.29
559-021-47S	5.00	NW	464.35
559-021-48S	2.40	WS	308.99
559-021-49S	2.39	WS	307.75
559-021-51S	2.34	NW	217.32
559-021-52S	2.84	WS	365.65
559-021-53S	2.84	WS	365.65
559-021-55S	2.46	NW	228.49
559-021-57	1.81	WS	233.07
559-021-58	1.81	WS	233.07
559-021-59	2.36	WS	303.87
559-021-60	2.36	NW	219.19
559-021-63	2.44	WS	314.16
559-021-64	2.44	WS	314.16
559-021-65S	2.05	WS	263.97
559-021-66S	2.00	WS	257.50
559-021-68	1.99	NW	184.83
559-021-70S	2.24	NW	208.02
559-021-71S	2.09	WS	269.09
559-021-72S	2.42	WS	311.58
559-021-79	1.66	NW	154.16
559-021-81	2.15	NW	199.68
559-030-02	10.01	WS	1,288.79
559-030-03	2.78	WS	357.94
559-030-04	1.72	WS	221.48
559-030-05	3.00	WS	386.25
559-030-06	2.00	WS	257.50
559-030-07S	4.00	WS	515.00

APN	Acres	Service Rate	Maximum Annual Assessment
559-030-08S	3.13	WS	403.01
559-030-09S	3.16	WS	406.85
559-030-10S	2.70	WS	347.64
559-030-19S	2.25	WS	289.69
559-030-20S	2.25	WS	289.69
559-030-25S	3.23	WS	415.85
559-030-27S	1.87	WS	240.78
559-030-29S	4.96	WS	638.62
559-030-31S	19.85	WS	2,555.70
559-030-33S	1.00	WS	128.75
559-030-33S	3.30	NW	306.50
559-030-35S	3.87	WS	498.28
559-040-01S	2.50	WS	321.88
559-040-03S	2.59	WS	333.47
559-040-11S	2.39	WS	307.75
559-040-13S	2.39	WS	307.75
559-040-14S	2.41	WS	310.28
559-040-15S	2.40	WS	308.99
559-040-16S	2.39	WS	307.75
559-040-17S	2.39	WS	307.75
559-040-24S	2.88	WS	370.83
559-040-26S	2.00	WS	257.50
559-040-27S	2.00	WS	257.50
559-040-28S	2.00	WS	257.50
559-040-29S	2.21	WS	284.56
559-040-30S	2.21	WS	284.56
559-040-31S	2.00	WS	257.50
559-040-32S	2.00	WS	257.50
559-040-33S	2.38	NW	221.06
559-040-34S	2.38	NW	221.06
559-040-35S	2.50	NW	232.18
559-040-38S	9.96	WS	1,282.37
559-040-40S	2.28	NW	211.76
559-040-42S	1.74	WS	224.02
559-040-44S	1.74	WS	224.02
559-040-46S	2.54	WS	327.05
559-040-48S	1.73	NW	160.68
559-040-50	8.59	NW	797.78
559-061-01S	2.75	WS	354.06
559-061-04S	3.75	WS	482.81
559-061-05S	2.80	WS	360.53
559-061-06S	3.14	WS	404.31
559-061-08S	3.11	WS	400.43
559-061-30S	2.15	WS	276.80
559-061-34S	2.04	WS	262.67
559-061-52S	1.78	WS	229.19
559-091-22	2.51	WS	323.17
559-143-01	0.45	WS	57.96
559-410-30S	1.65	WS	212.43
559-410-31S	1.21	WS	155.81
559-420-45	2.22	WS	285.86
560-031-12	3.04	WS	391.42
560-031-14	2.71	WS	348.94
560-031-15	2.53	WS	325.75
560-031-19	2.16	WS	278.10
560-040-03	2.23	WS	287.10

Fresno Irrigation District

Proposed Proposition 218 Assessment Limit

APN	Acres	Service Rate	Maximum Annual Assessment
560-040-04	2.23	WS	287.10
560-040-05	2.23	WS	287.10
560-040-06	2.23	WS	287.10
560-040-08	1.80	WS	231.78
560-040-10	2.19	WS	281.98
560-040-20	1.44	WS	185.41
560-040-21	1.64	WS	211.18
560-040-23	2.01	WS	258.79
560-040-24	2.00	WS	257.50
560-040-39	2.10	WS	270.38
560-040-49	5.06	WS	651.51
560-040-50	4.33	WS	557.49
560-040-51	9.21	WS	1,185.81
560-040-52	2.28	WS	293.57
560-040-53	2.28	WS	293.57
560-051-06	6.39	WS	822.75
560-051-19	1.20	WS	154.52
560-051-19	3.12	NW	289.78
560-051-23	18.50	WS	2,381.88
560-051-24	2.08	WS	267.80
560-051-26	8.67	WS	1,116.26
560-051-27	19.21	WS	2,473.31
560-051-27	6.30	NW	585.11
560-052-02	9.56	WS	1,230.88
560-052-03	7.60	WS	978.51
560-052-04	2.00	WS	257.50
560-052-05	4.81	WS	619.32
560-052-06	2.40	WS	308.99
560-052-07	2.40	WS	308.99
560-052-10	2.00	WS	257.50
560-052-11	2.00	WS	257.50
560-052-12	2.00	WS	257.50
560-052-13	2.01	WS	258.79
560-052-14	2.25	WS	289.69
560-052-15	3.97	WS	511.17
560-052-19	2.02	WS	260.09
560-052-20	2.04	WS	262.67
560-052-21	2.01	WS	258.79
560-052-22	2.02	WS	260.09
560-052-24	2.00	WS	257.50
560-052-25	2.35	WS	302.57
560-052-26	0.43	WS	55.37
560-052-27	8.72	WS	1,122.73
560-052-32	2.50	WS	321.88
560-052-33	2.30	WS	296.15
560-052-34	2.30	WS	296.15
560-052-35	2.73	WS	351.48
560-053-01	2.00	WS	257.50
560-053-02	2.00	WS	257.50
560-053-03	1.96	WS	252.37
560-053-04	1.96	WS	252.37
560-053-05	2.00	WS	257.50
560-053-06	2.00	WS	257.50
560-053-07	2.00	WS	257.50
560-053-08	2.00	WS	257.50
560-053-09	2.75	WS	354.06

APN	Acres	Service Rate	Maximum Annual Assessment
560-053-10	2.00	WS	257.50
560-053-11	2.33	WS	299.99
560-053-12	2.05	WS	263.97
560-053-13	2.10	WS	270.38
560-053-14	2.10	WS	270.38
560-053-15	2.10	WS	270.38
560-053-16	2.11	WS	271.68
560-053-17	3.78	WS	486.69
560-053-18	3.20	WS	412.02
560-053-20	3.19	WS	410.73
560-053-22	3.22	WS	414.61
560-053-26	3.02	WS	388.84
560-053-27	2.06	WS	265.26
560-053-28	2.14	WS	275.56
560-053-29	2.05	WS	263.97
560-053-30	2.22	WS	285.86
560-053-31	2.28	WS	293.57
560-053-32	2.10	WS	270.38
560-053-33	1.23	WS	158.35
560-053-34	2.00	WS	257.50
560-053-35	7.74	WS	996.52
560-053-37	2.05	WS	263.97
561-042-16S	4.05	WS	521.47
561-141-51	9.75	WS	1,255.31
561-142-38	17.56	WS	2,260.88
561-142-47	10.42	WS	1,341.58
561-181-16	1.26	WS	162.23
562-060-03	1.81	WS	233.07
562-060-05	1.52	WS	195.71
562-060-06	1.00	WS	128.75
562-060-13	1.00	WS	128.75
562-060-18	1.00	WS	128.75
562-060-22	2.43	WS	312.87
562-060-23	1.84	WS	236.90
562-090-01	10.19	WS	1,311.98
562-240-14	2.51	WS	323.17
563-031-31	2.09	WS	269.09
563-032-06	2.50	WS	321.88
563-032-09	2.84	WS	365.65
563-032-10	1.00	WS	128.75
563-032-11	1.00	WS	128.75
563-032-12	1.90	WS	244.62
563-032-13	0.97	WS	124.92
563-032-14	1.98	WS	254.91
563-070-54	1.95	WS	251.08
563-070-55	2.36	WS	303.87
563-070-56	1.95	WS	251.08
563-135-34	1.79	WS	230.49
563-135-37	1.30	WS	167.40
563-135-40	2.31	WS	297.45
563-142-18	2.23	WS	287.10
563-164-16	0.95	WS	122.33
563-245-02	2.24	WS	288.39
563-245-03	2.19	WS	281.98
563-245-04	2.21	WS	284.56
563-245-05	2.30	WS	296.15

APN	Acres	Service Rate	Maximum Annual Assessment
563-245-06	2.30	WS	296.15
564-033-09	4.92	WS	633.45
564-033-10	6.26	WS	805.98
564-042-41S	7.16	WS	921.85
564-042-42S	9.93	WS	1,278.50
564-050-23	2.48	WS	319.29
564-050-32	2.16	WS	278.10
564-090-07	2.39	WS	307.75
564-100-12	2.25	WS	289.69
564-100-18	2.39	WS	307.75
564-100-19	5.00	WS	643.75
564-100-20	2.42	WS	311.58
565-043-25	2.44	WS	314.16
565-043-26	3.56	WS	458.38
565-044-02	2.06	NW	191.35
568-010-22	6.10	WS	785.38
568-010-23	7.90	WS	1,017.12
568-010-24	1.30	WS	167.40
571-011-02S	15.55	NW	1,444.13
571-011-03S	2.50	NW	232.18
571-011-04S	7.52	NW	698.39
571-011-06S	8.81	NW	818.20
571-011-07S	30.11	NW	2,796.31
571-011-08S	2.39	NW	221.97
571-011-12T	50.00	WS	6,437.50
571-011-13	18.30	NW	1,699.55
571-011-14	20.02	NW	1,859.27
571-011-15	20.27	NW	1,882.51
571-011-16	5.68	PD	640.73
571-011-17	22.90	WS	2,948.37
571-011-18	2.39	NW	221.97
571-011-19	20.00	WS	2,575.00
571-011-19	14.71	NW	1,366.12
571-011-20	20.00	WS	2,575.00
571-011-31	79.39	WS	10,221.50
571-011-32	77.57	WS	9,987.13
571-011-33	93.39	WS	12,024.00
571-011-35	1.89	NW	175.53
571-011-36	27.43	WS	3,531.62
571-011-39S	141.00	WS	18,153.75
571-011-39S	6.79	NW	630.59
571-011-43	24.62	WS	3,169.85
571-011-44	0.38	WS	48.95
571-011-45	57.26	WS	7,372.23
571-011-47	23.73	WS	3,055.23
571-011-48	1.82	WS	234.32
571-011-49	16.11	WS	2,074.18
571-011-53S	44.46	NW	4,129.03
571-011-57S	7.18	NW	666.81
572-030-1ST	15.30	WS	1,969.90
572-100-03	4.89	WS	629.62
572-100-07	1.65	WS	212.43
572-100-09	1.93	NW	179.27
573-087-25	1.42	WS	182.83
574-050-01T	1.54	WS	198.30
574-050-02	12.65	WS	1,628.68

Fresno Irrigation District

Proposed Proposition 218 Assessment Limit

APN	Acres	Service Rate	Maximum Annual Assessment
574-050-03	1.16	WS	149.35
574-050-04	0.94	WS	121.04
574-050-05	0.94	WS	121.04
574-050-06	0.95	WS	122.33
574-050-07	1.80	WS	231.78
574-050-08	2.19	WS	281.98
574-050-10	2.40	WS	308.99
574-050-11	2.40	WS	308.99
574-050-13	9.92	WS	1,277.20
574-050-16	3.59	WS	462.22
574-120-19U	4.68	WS	602.56
574-130-01T	20.76	WS	2,672.86
574-130-03	9.85	PD	1,111.09
574-130-04	17.50	PD	1,974.02
574-130-05	10.92	PD	1,231.80
574-130-08	18.11	WS	2,331.68
574-140-01	2.33	NW	216.41
574-140-04	11.58	WS	1,490.92
574-140-05	19.52	WS	2,513.21
574-140-08	2.39	PD	269.62
574-140-09	2.01	PD	226.75
574-140-10	2.02	PD	227.85
574-140-11	2.15	PD	242.56
574-140-12	2.48	PD	279.77
574-140-13	2.19	PD	247.06
574-140-14	2.37	NW	220.10
574-140-15	2.03	NW	188.52
574-140-16	2.37	NW	220.10
574-140-17	2.11	PD	238.01
574-140-18	2.00	PD	225.60
574-140-19	2.02	PD	227.85
574-140-20	2.03	PD	229.00
574-140-21	2.06	PD	232.40
574-140-22	2.00	NW	185.74
574-140-23	2.76	WS	355.36
574-150-01	11.99	WS	1,543.71
578-020-01T	15.85	PD	1,787.89
578-020-25T	18.03	PD	2,033.80
578-020-25T	48.50	WS	6,244.38
578-020-06T	16.21	WS	2,087.06
578-020-09T	3.94	NW	365.92
578-020-05T	13.52	WS	1,740.71
578-020-15T	4.50	WS	579.38
578-020-13	2.04	NW	189.48
578-020-18	1.02	WS	131.34
578-020-20T	1.22	WS	157.11
580-071-03	28.40	PD	3,203.52
580-071-04	20.00	WS	2,575.00
580-071-05	1.76	NW	163.46
580-071-13	22.47	WS	2,893.04
580-071-16	12.27	WS	1,579.77
580-071-17	2.30	WS	296.15
580-071-18	2.30	WS	296.15
580-071-19	2.45	WS	315.46
580-071-32	8.60	PD	970.08
580-071-34	8.60	PD	970.08

APN	Acres	Service Rate	Maximum Annual Assessment
580-071-38S	19.45	PD	2,193.97
580-071-40	5.33	WS	686.24
580-071-42	16.18	WS	2,083.18
580-072-19	19.11	LP	2,841.30
580-072-20	2.64	WS	339.93
580-072-35	21.82	LP	3,244.23
580-072-36	2.47	WS	318.04
580-072-38	19.85	LP	2,951.33
580-072-39	19.84	LP	2,949.84
580-080-17S	37.21	PD	4,197.31
582-010-04	2.64	NW	245.21
582-010-05	1.39	NW	129.10
582-010-06	2.91	NW	270.27
582-010-07	1.94	NW	180.18
582-010-08	4.85	NW	450.45
582-010-10	0.78	WS	100.44
582-010-11	0.95	WS	122.33
582-010-12	2.11	NW	195.95
582-010-13	2.40	NW	222.88
582-010-14	2.40	WS	308.99
582-010-15	2.32	WS	298.69
582-010-16	2.32	WS	298.69
582-010-17	2.32	WS	298.69
582-010-18	2.32	WS	298.69
582-010-19	2.33	NW	216.41
582-010-20	2.33	NW	216.41
582-010-21	2.39	NW	221.97
582-010-22	2.39	NW	221.97
582-010-23	1.71	PD	192.89
582-010-25	1.38	PD	155.67
582-010-27	32.17	PD	3,628.81